

Interne notater

STATISTISK SENTRALBYRÅ

83/44

15. desember 1983

NORMATIVT ARBEIDSREISEOMLAND TIL
UTVALGTE TETTSTEDER OG SENTRA

DEL II

ROGALAND

av

Ole Ragnar Langen

INNHold

	Side
Figurregister	1
Tabellregister	1
1. Innledning	2
2. Spesielle merknader for Rogaland	2

FIGURREGISTER

	Side
1. Arbeidsreiseomlandene til de utvalgte tettstedene/sentrene i Rogaland. M 1:1 mill.	4

TABELLREGISTER

1. Folketall i tettstedene og innenfor omlandene til de utvalgte tettstedene/sentrene	3
2. Grunnkretser som faller innenfor omlandene til de utvalgte tettstedene/sentrene	14
3. Grunnkretsenes sentralitet. Kommune	19
4. Grunnkretser utenfor omlandet til de utvalgte tettstedene/sentrene og folketallet i disse. Kommune	40

1. INNLEDNING

Statistisk Sentralbyrå har bygd opp en kretsdatabank med data fra perioden rundt 1980. Kretsdatabanken består i første omgang av data fra folke- og boligtellingsen 1980, landbrukstellingen 1979 og normative arbeidsreiseomland til utvalgte tettsteder/sentra. Arbeidet med å bygge opp denne siste er gjort med støtte fra Miljøverndepartementet.

Dette notatet er en tabell- og figurpublikasjon og en videreføring av Interne notater nr. 83/21. Normativt arbeidsreiseomland til utvalgte tettsteder og sentra, Del I. Del I inneholder en beskrivelse og vurdering av metode og gjennomføring av prosjektet. Del II vil bli gitt ut med et hefte for hvert fylke, med unntak av Akershus og Oslo som er slått sammen til ett hefte.

Med normativt arbeidsreiseomland menes maksimal akseptabel daglig arbeidsreiseavstand. I denne undersøkelsen er maksimal arbeidsreiseavstand satt til 45 min. Ved valg av transportmiddel er valgt raskeste transportmiddel forutsatt tilstrekkelig hyppighet og ikke urimelige høye kostnader. Vanligvis er derfor personbil nyttet ved beregningene. Hastighetene for personbil på riksvegene er fastlagt av vegkontorene i fylkene. Der en må bruke offentlige transportmidler er Rutebok for Norge nyttet. Det er lagt inn hastighetsbegrensninger for vegstrekninger som passerer tettsteder. Normalt vil det ta noe tid å komme til og fra transportmiddelet en nytter. Denne tiden er beregnet skjønnsmessig. Utvalget av tettsteder/sentra er foretatt på grunnlag av de tettsteder/sentra som var nyttet i Fossan¹⁾ sin undersøkelse. Utvalget er utvidet noe etter samråd med plan- og utbyggingsavdelingen i fylkeskommunen. Arbeidsreiseomlandene er tegnet inn på kart i målestokk 1:250 000 (Bosettingskartene) og digitalisert fra samme kartverk.

En nærmere beskrivelse av framgangsmåten er gjort i Interne notater 83/21.

2. SPESIELLE MERKNADER FOR ROGALAND

I denne undersøkelsen er det tatt med 6 nye tettsteder/sentre. Randaberg er tatt med fordi en bør ha med et senter/tettsted i hver kommune. Hå kommune har besluttet at framtidig utbyggingsområde vil ligge i nærheten av Brusand. Brusand er derfor tatt med. I Tysvær kommune forventes det en betydelig utbygging i framtida. Aksdal og Kårstø er derfor tatt med. Likedan er Førdesfjorden tatt med fordi tettstedet nå har over 1 000 innbyggere. Vindafjord kommune er slått sammen av flere mindre kommuner. I Fossan sin undersøkelse er Sandeid og Skjold tatt med, mens Vikedal som er administrasjonssenteret ikke er med. I samråd med utbyggingsavdelingen i fylkeskommunen er dette senteret tatt med nå.

På to riksveger er gjennomsnittshastigheten satt noe forskjellig mellom Rogaland og Vest-Agder. Dette gjelder R 45 der hastighetene er satt til henholdsvis 60 og 70 km/t og R 9 der hastighetene er satt til 70 og 60 km/t. Videre er hastigheten på riksvegene 14 og 520 satt ulik på hver side av grensa i Rogaland og Hordaland. Hastighetene er satt til henholdsvis 60 og 50 km/t. Ulikhetene i hastighetsberegningene kan skyldes ulik vegstandard.

Utgangspunktet for omlandsberegningene er noe endret fra Fossan sin undersøkelse i tettstedene Hommersåk og Hauge. For Hommersåk er sentrum flyttet 2,5 km lenger vest, mens en for Hauge har flyttet senteret for beregningene 2,5 km østover.

Ganddal i Sandnes kommune og Sævlandsvik er regnet som undersentre av henholdsvis Sandnes og Åkrehamn. Sævlandsvik var i 1970 eget tettsted, men er i 1980 vokst sammen med Åkrehamn og derfor regnet som et undersenter av Åkrehamn.

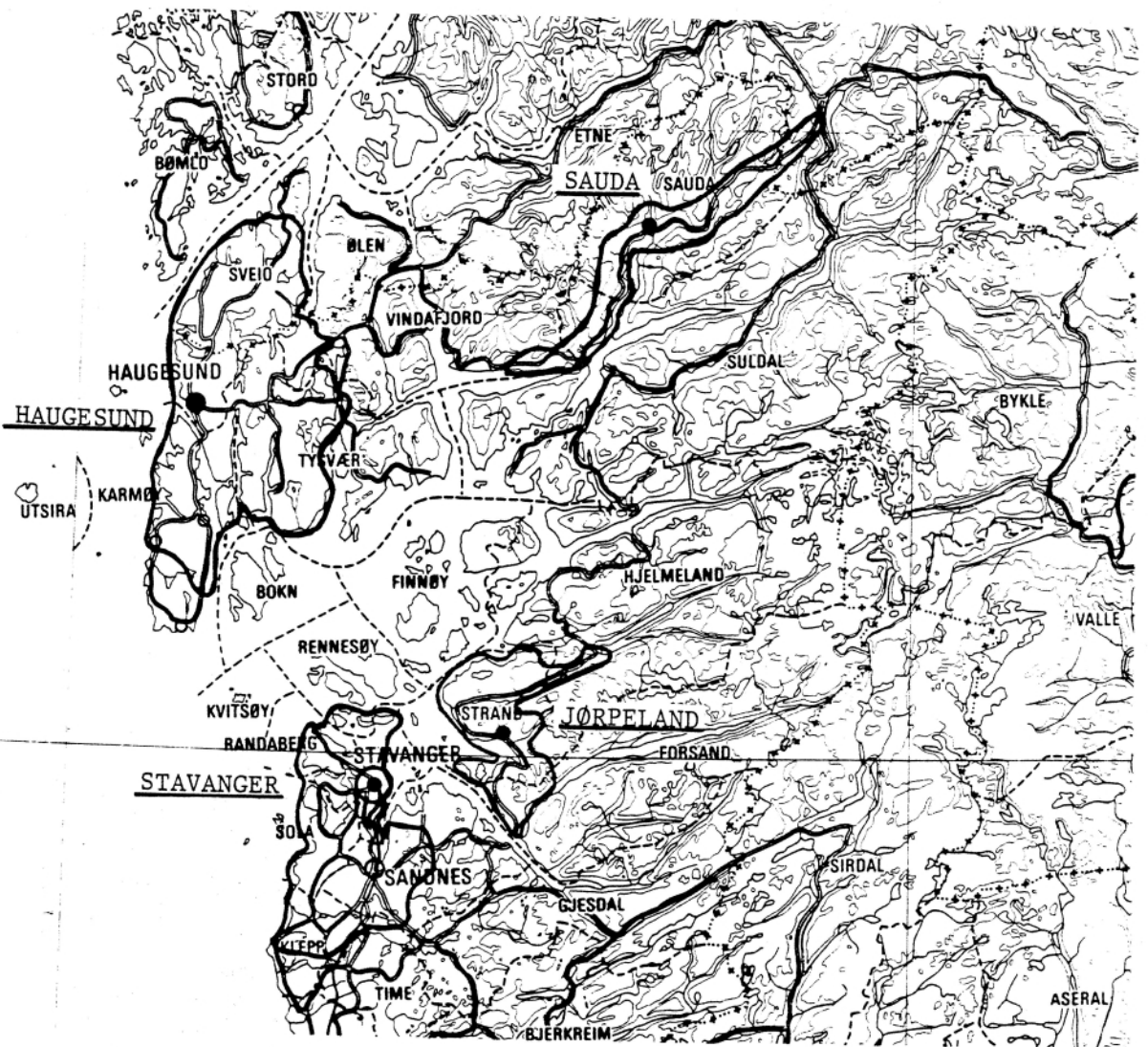
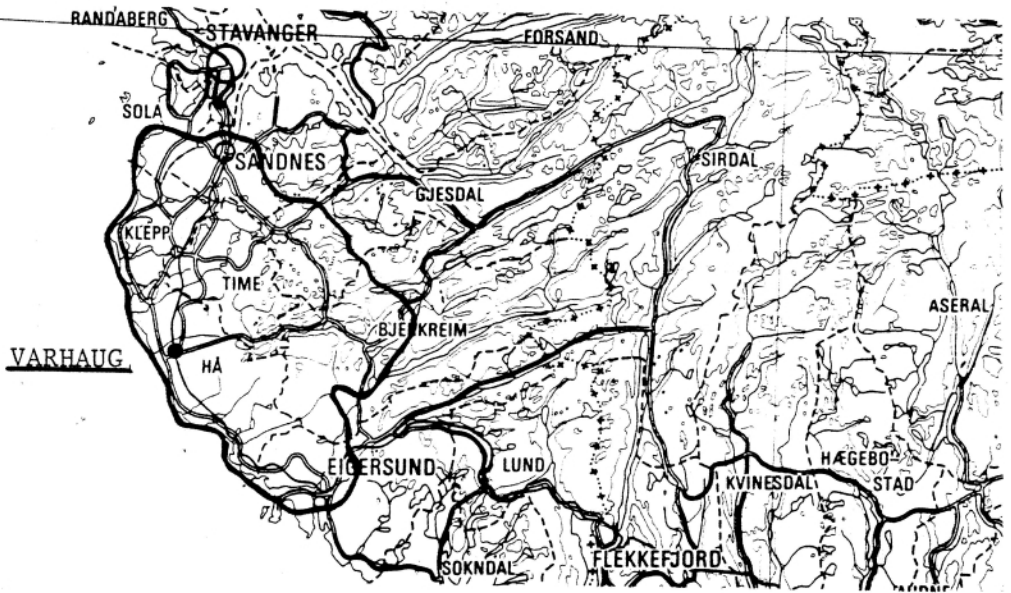
1) Bjørn Fossan: Senterstrukturen i Norge, Miljødepartementet 1975.

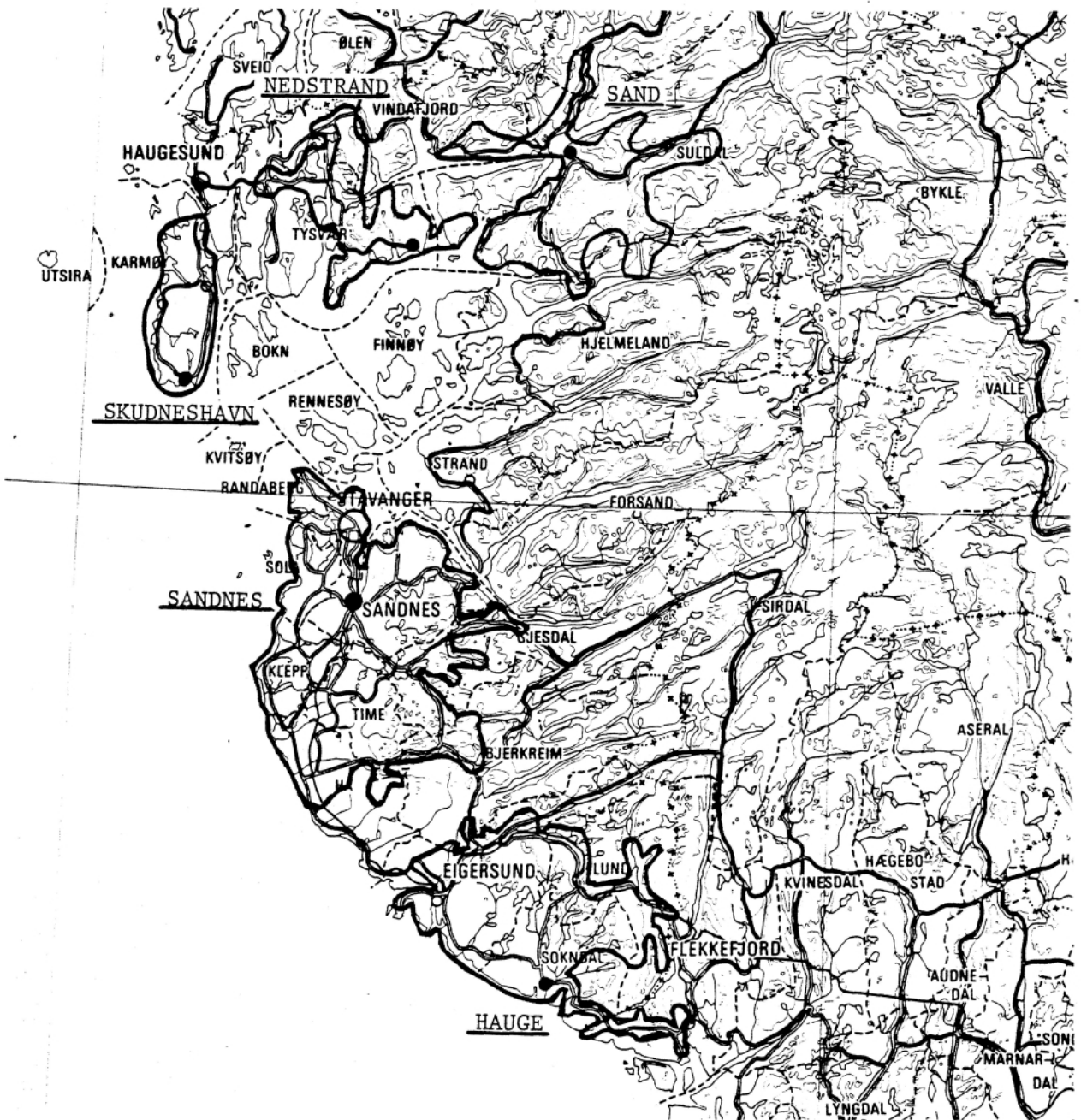
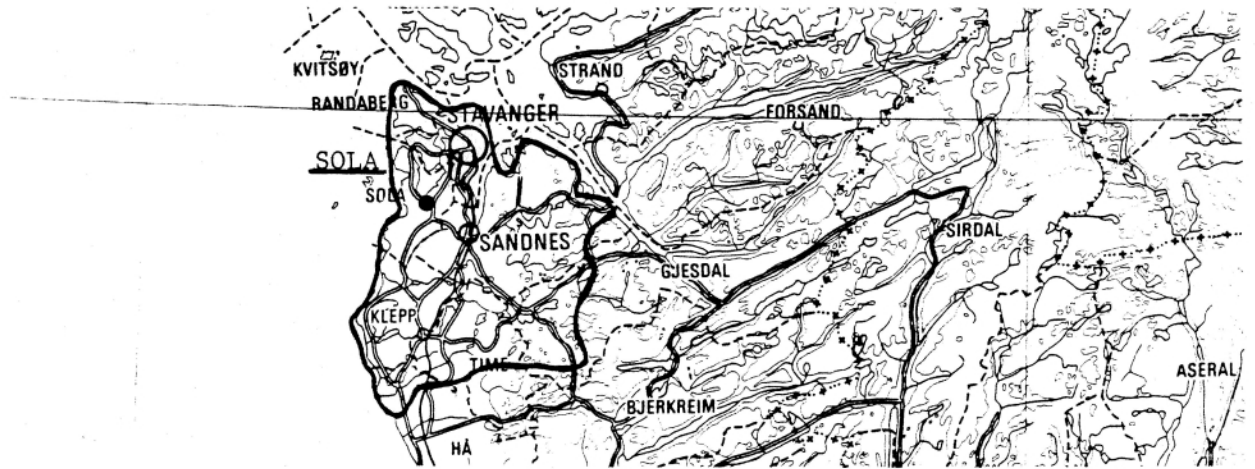
Tabell 1. Folketall i tettstedene og innenfor omlandene til de utvalgte tettstedene/sentrene

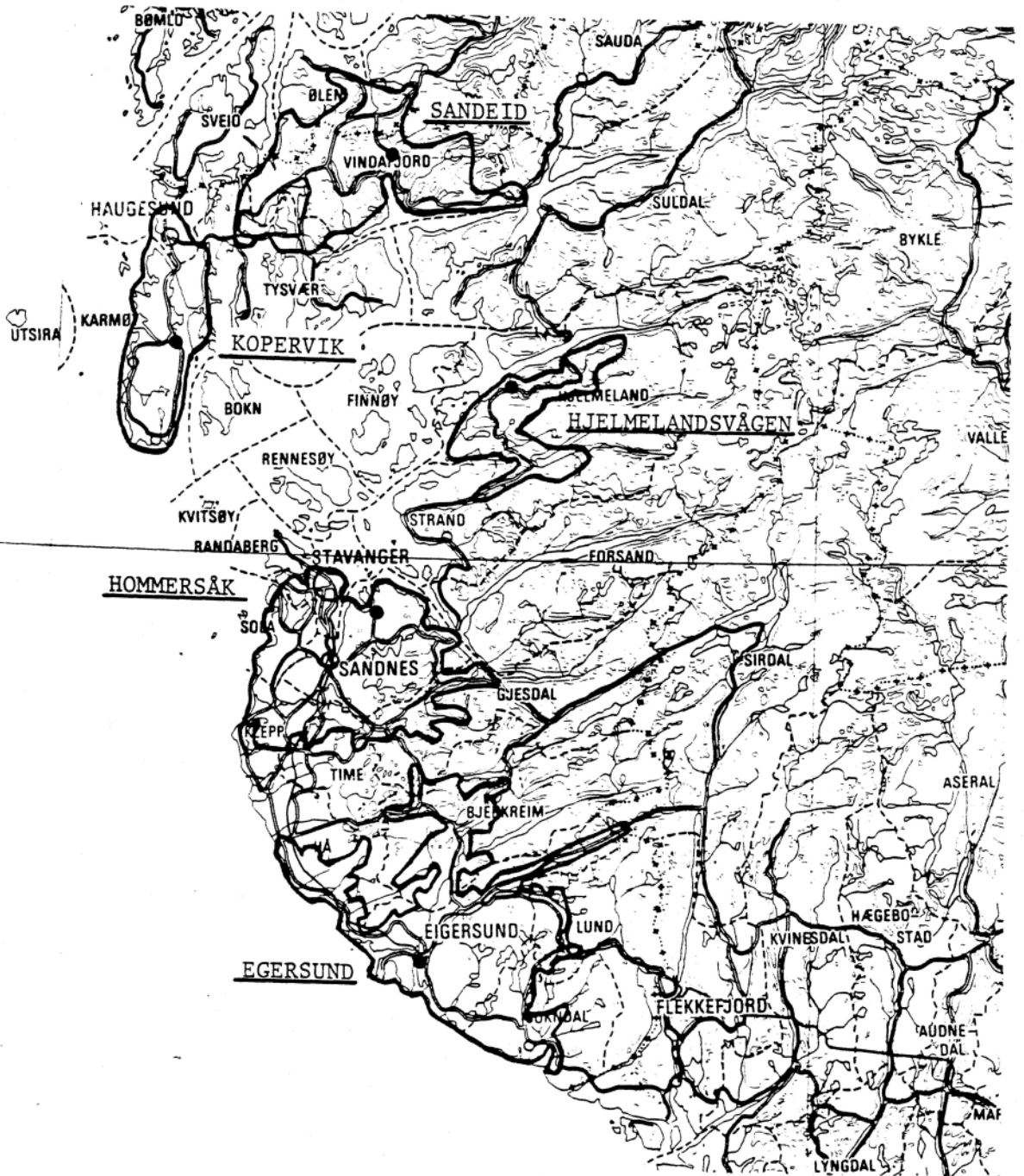
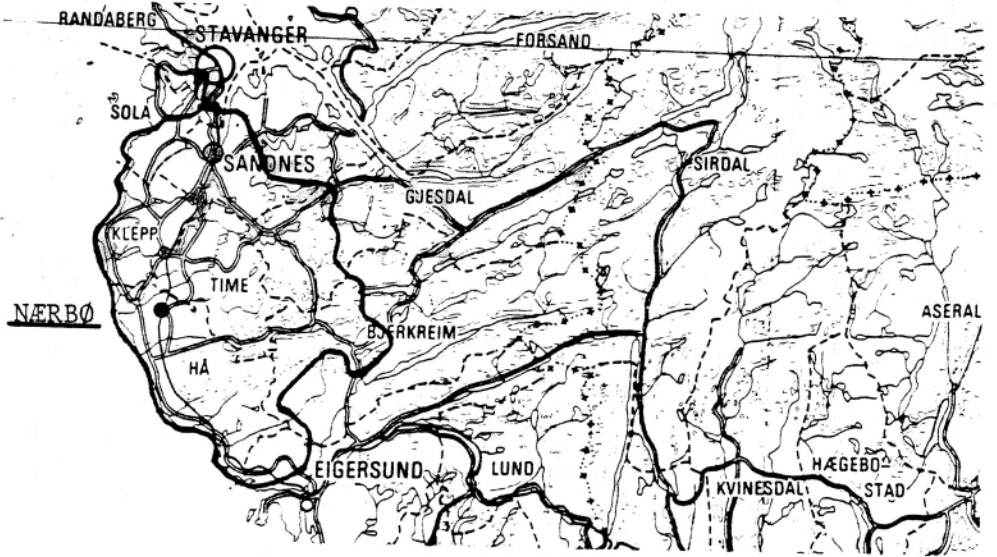
Tettsteder/senter		Kommune	Folketall i	Folketall innenfor
Nr.	Navn	Navn	tettstedene 1980	omlandene 1980
4501	Egersund	Eigersund	7 492	20 961
4511	Sandnes	Sandnes	26 591	180 033
4513	Figgjo	Sandnes	691	179 792
4514	Hommersåk	Sandnes	2 141	137 039
9450	Ganddal	Sandnes	-	179 606
4521	Stavanger ¹⁾	Stavanger	90 825	147 751
4531	Haugesund ¹⁾	Haugesund	30 170	63 085
4541	Hauge	Sokndal	2 105	18 471
4551	Moi	Lund	1 626	14 555
4561	Vikeså	Bjerkheim	429	45 495
4571	Nærbo	Hå	3 281	78 359
4572	Varhaug	Hå	1 686	77 711
4573	Vigrestad	Hå	1 214	50 717
4574	Brusand	Hå	251	45 674
4582	Kleppe	Klepp	2 085	170 024
4584	Klepp	Klepp	747	121 898
4591	Bryne ¹⁾	Time	5 900	164 596
4592	Kverneland ¹⁾	Time	2 271	161 442
4601	Algård	Gjesdal	3 398	175 661
4602	Oltedal	Gjesdal	662	67 424
4611	Tananger	Sola	3 018	167 856
4612	Sola	Sola	3 226	169 881
4621	Randaberg	Randaberg	1 624	149 605
9451	Forsand	Forsand	-	8 386
4631	Jørpeland	Strand	4 142	8 664
4632	Tau	Strand	1 712	9 370
4641	Hjelmelandsvågen	Hjelmeland	340	2 101
9452	Årdal	Hjelmeland	-	9 433
4651	Sand	Suldal	1 064	4 803
4661	Sauda	Sauda	5 030	5 856
4671	Judaberg	Finnøy	399	1 701
9453	Vikevåg	Rennesøy	-	2 138
4681	Ydstebøhamn	Kvitsøy	317	547
9454	Føresvik	Bokn	-	721
9455	Nedstrand	Tysvær	-	3 402
9456	Grindafjord	Tysvær	-	47 208
9457	Kårstø	Tysvær	-	14 291
4692	Aksdal	Tysvær	235	38 135
4693	Førdesfjorden	Tysvær	1 341	48 308
4701	Vedavågen	Karmøy	2 252	57 310
4702	Åkrehamn	Karmøy	5 179	49 245
4705	Skudeneshavn	Karmøy	2 400	24 060
4706	Kopervik	Karmøy	5 687	58 170
9458	Sævlandsvik	Karmøy	-	53 575
9459	Håvik	Karmøy	-	60 563
9460	Utsira	Utsira	-	262
9461	Sandeid	Vindafjord	-	8 647
9462	Skjold	Vindafjord	-	47 173
9463	Vikedal	Vindafjord	-	9 339

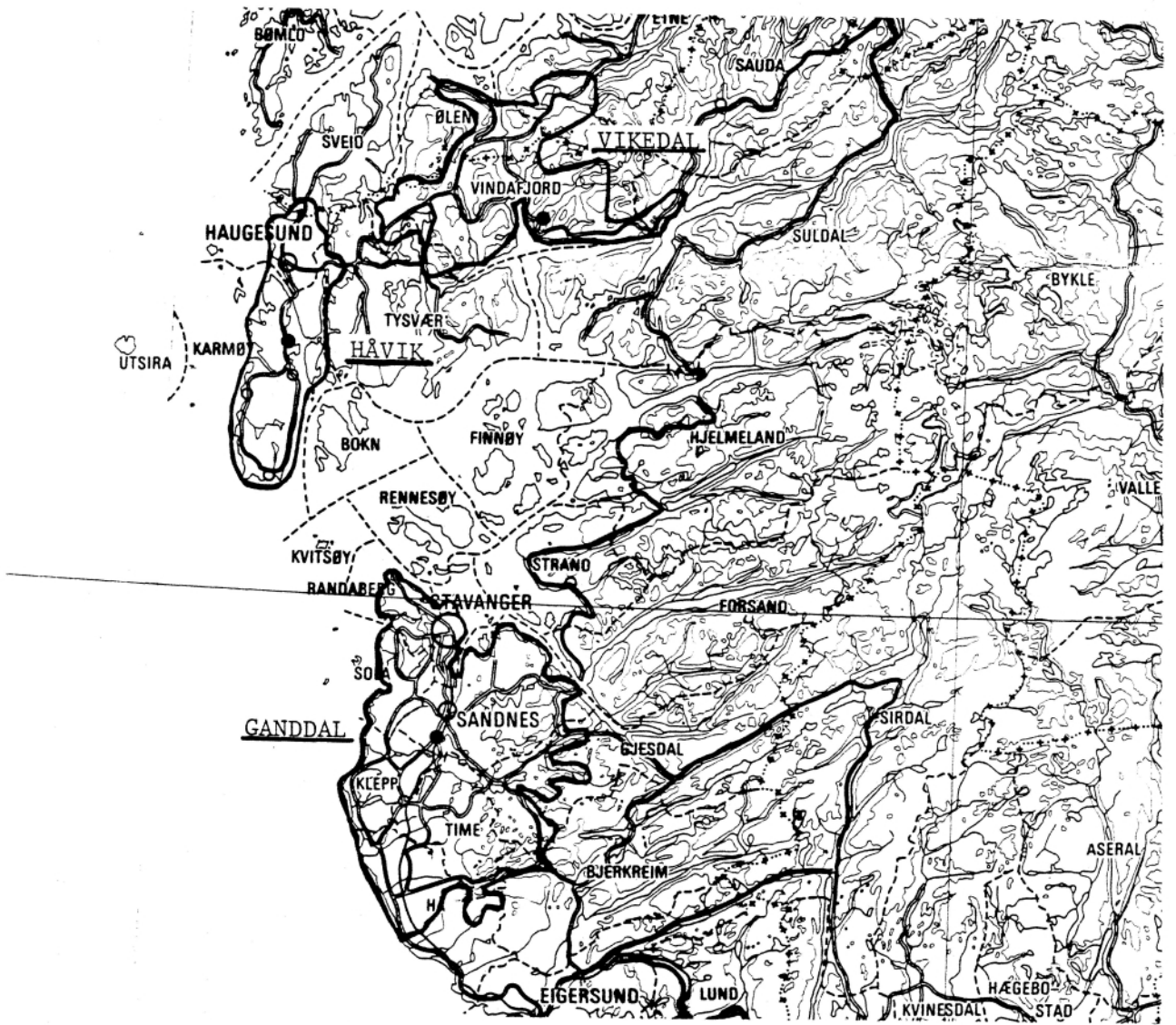
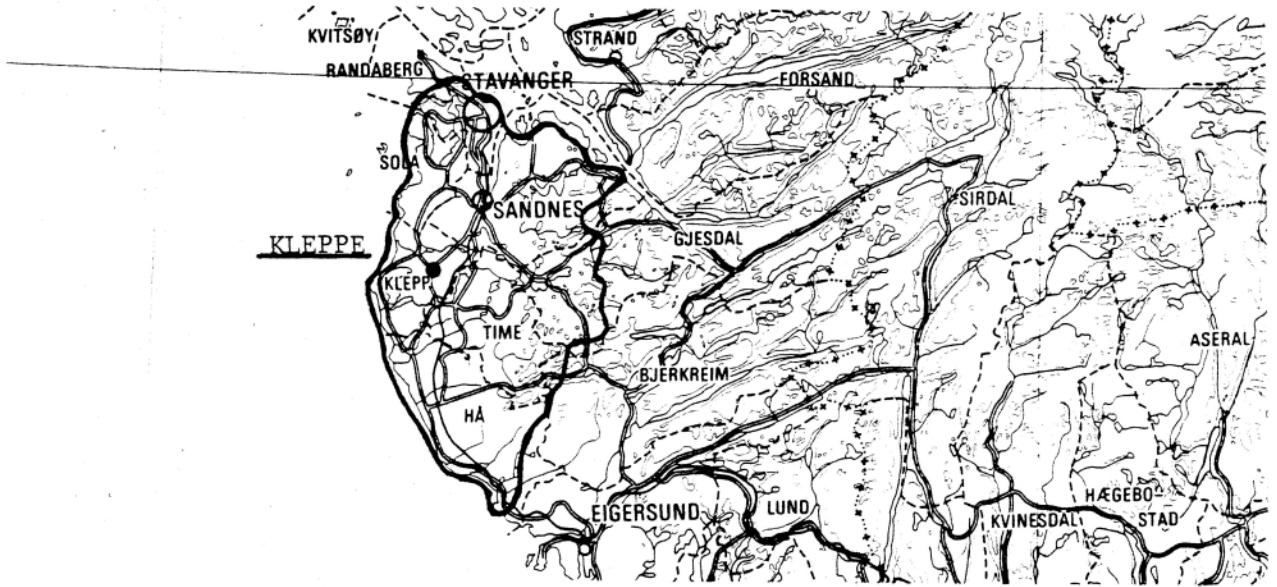
1) Tettstedet strekker seg inn i flere kommuner.

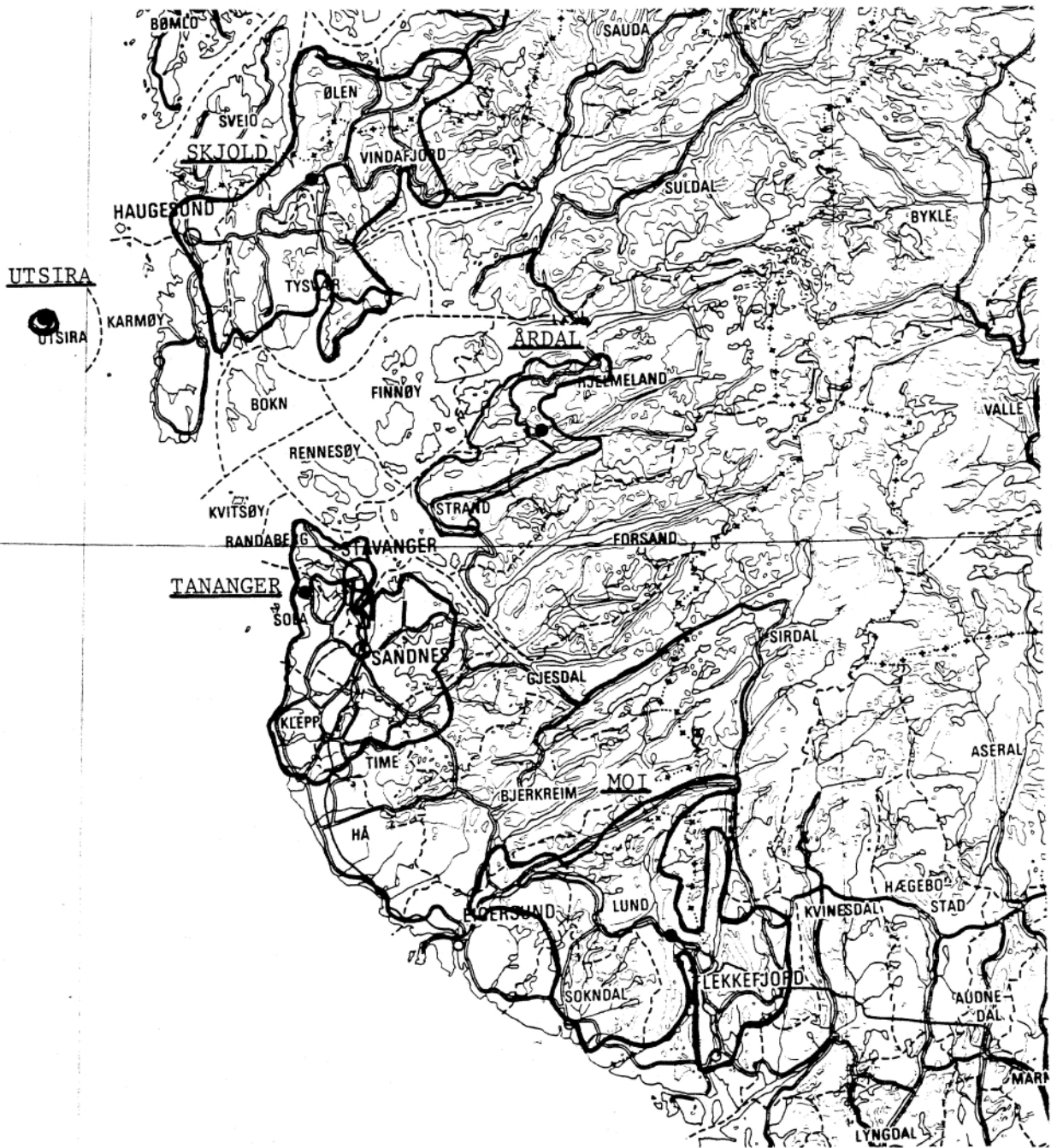
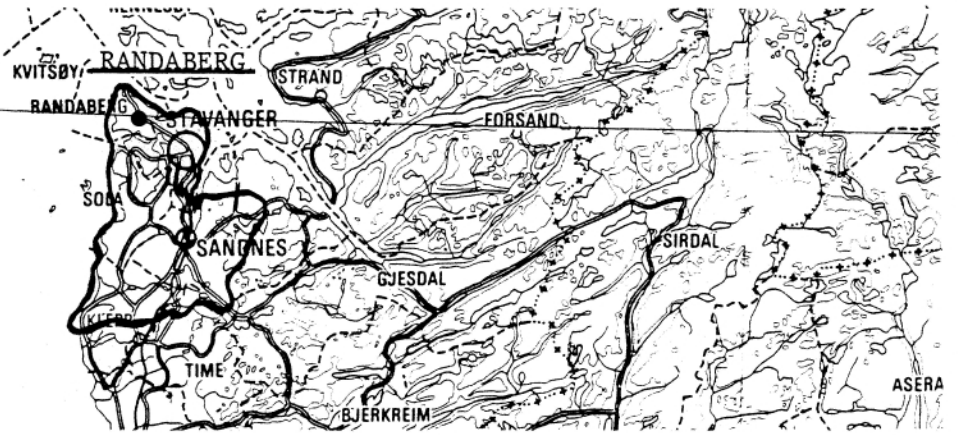
Figur 1. Arbeidsreiseomlandene til de utvalgte tettstedene/sentrene i Rogaland. M 1:1 mill.

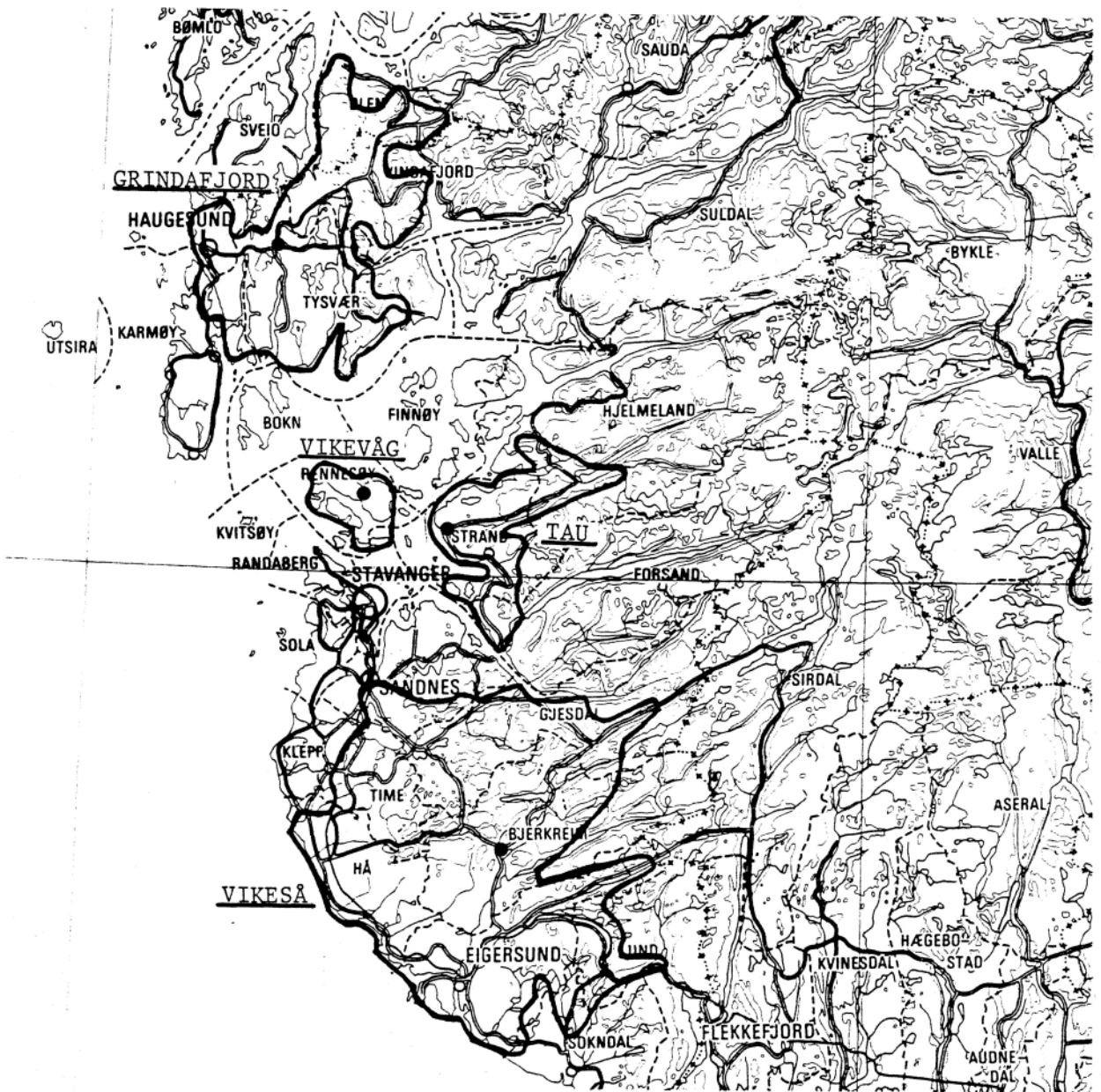
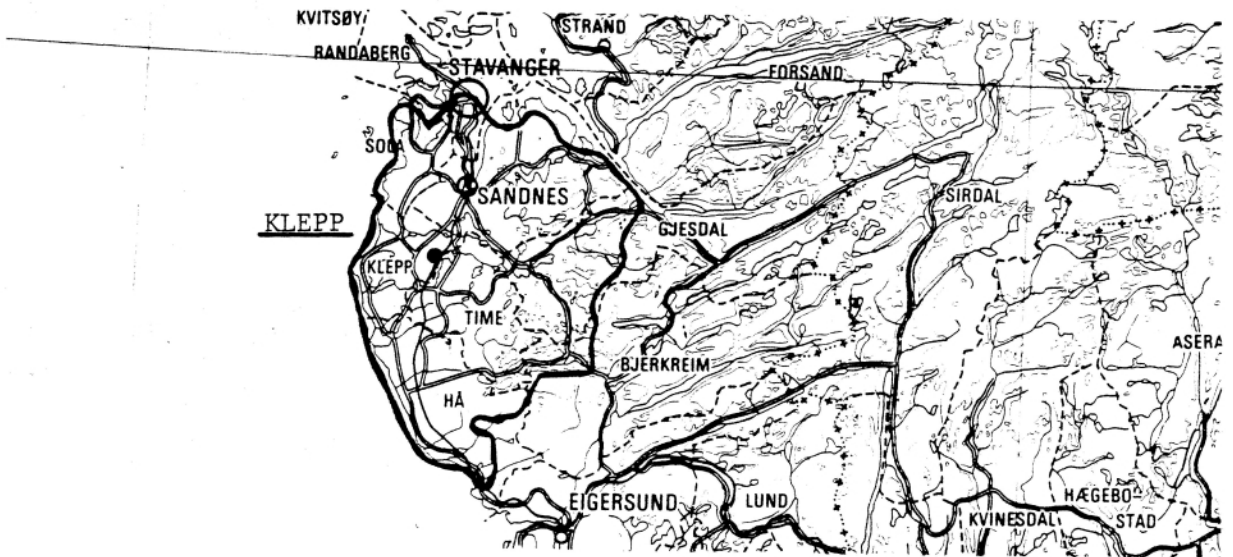


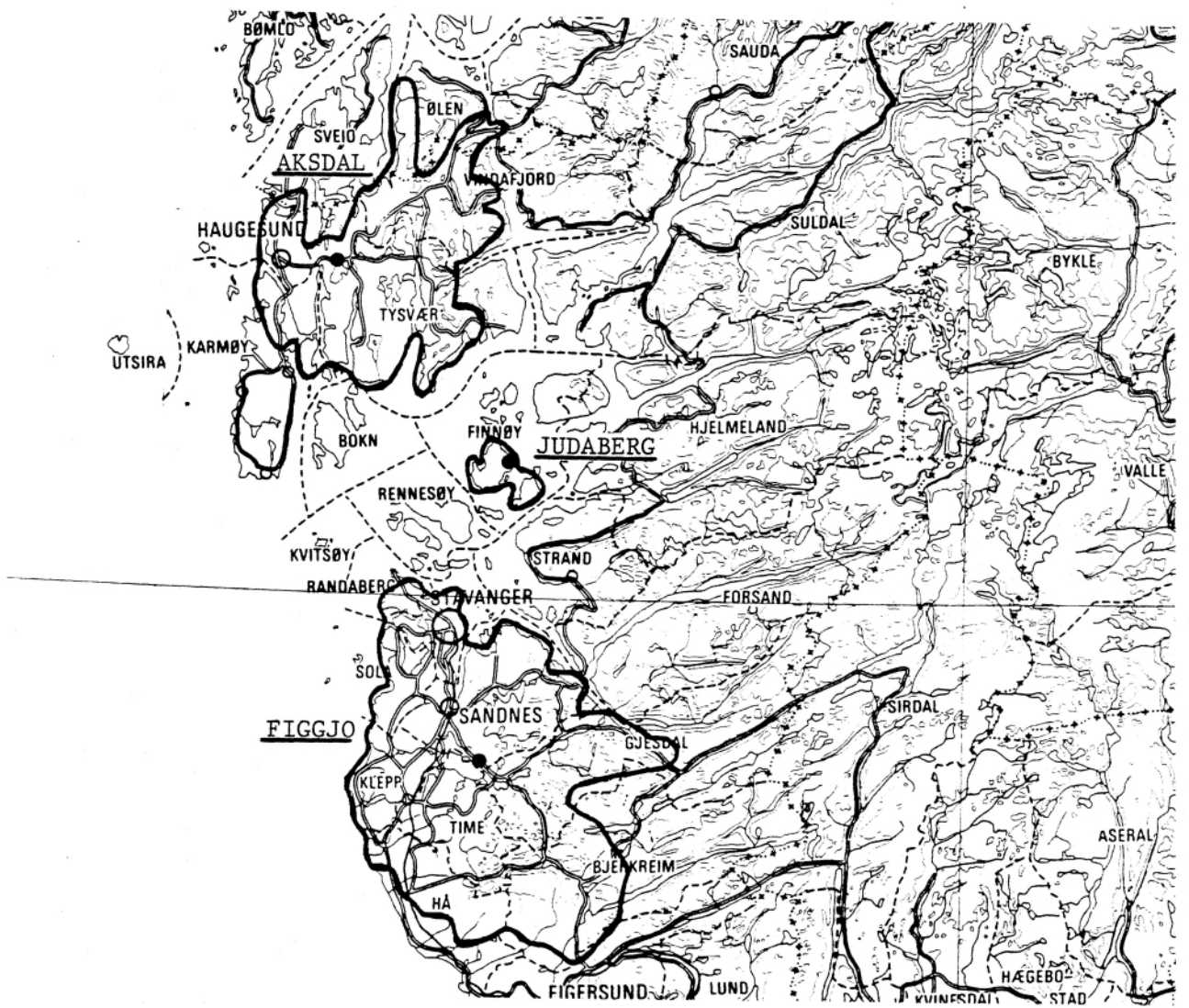
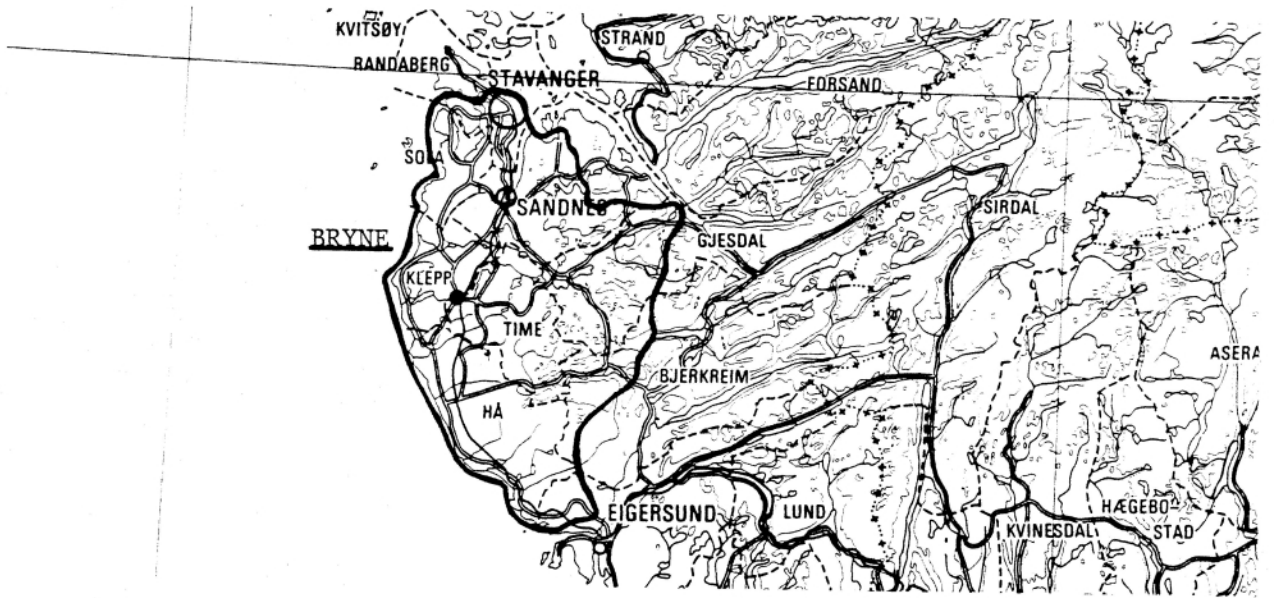


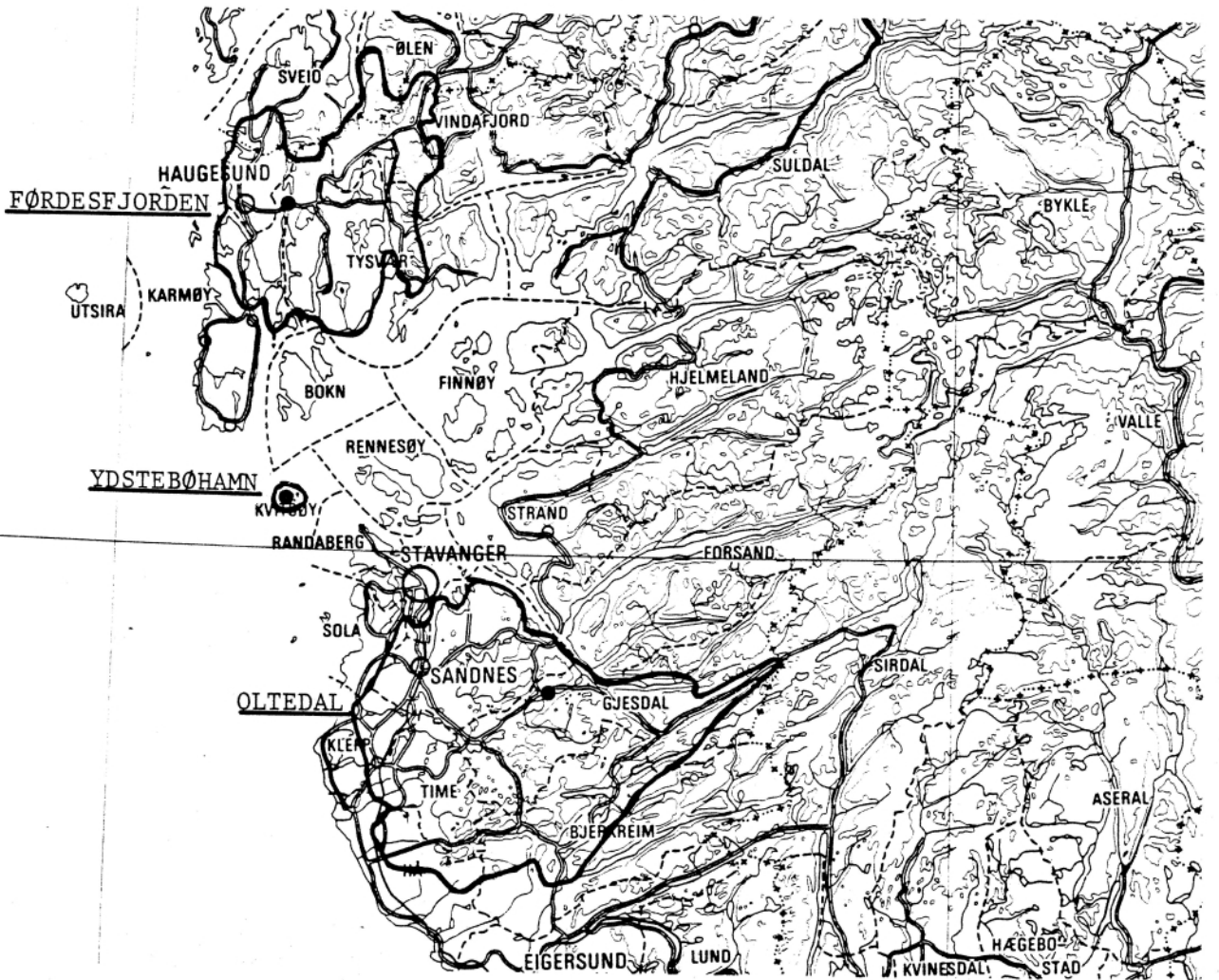
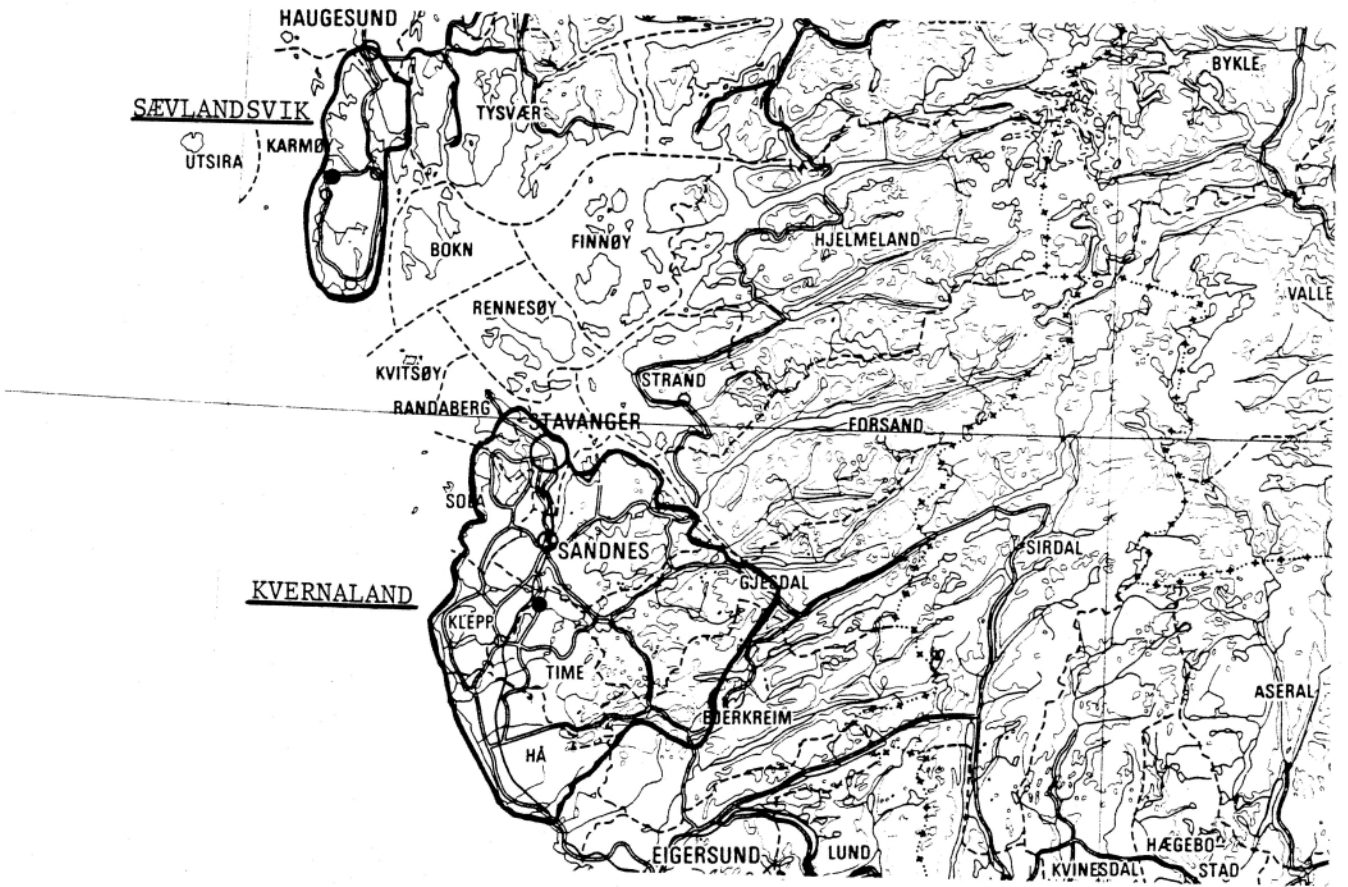


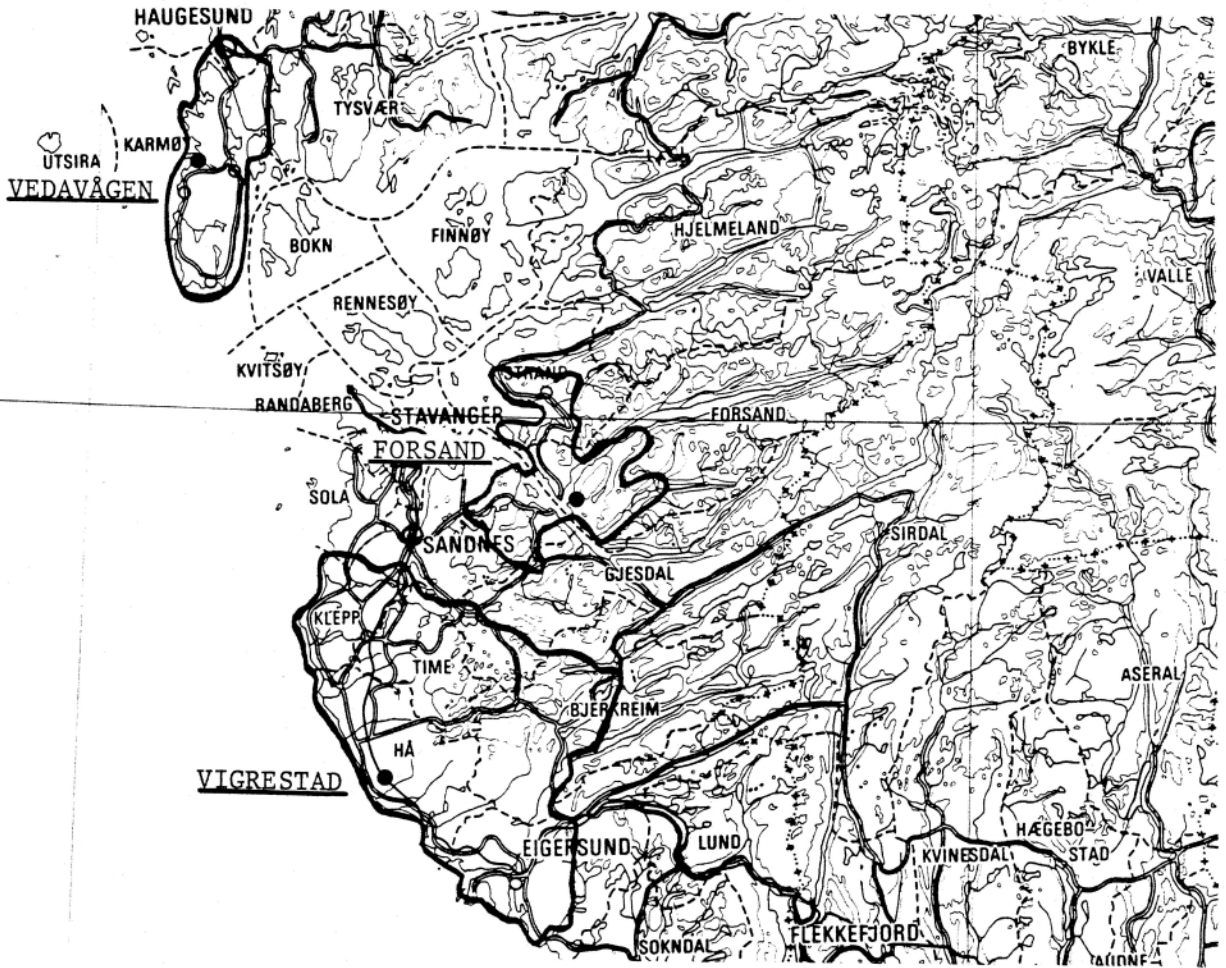


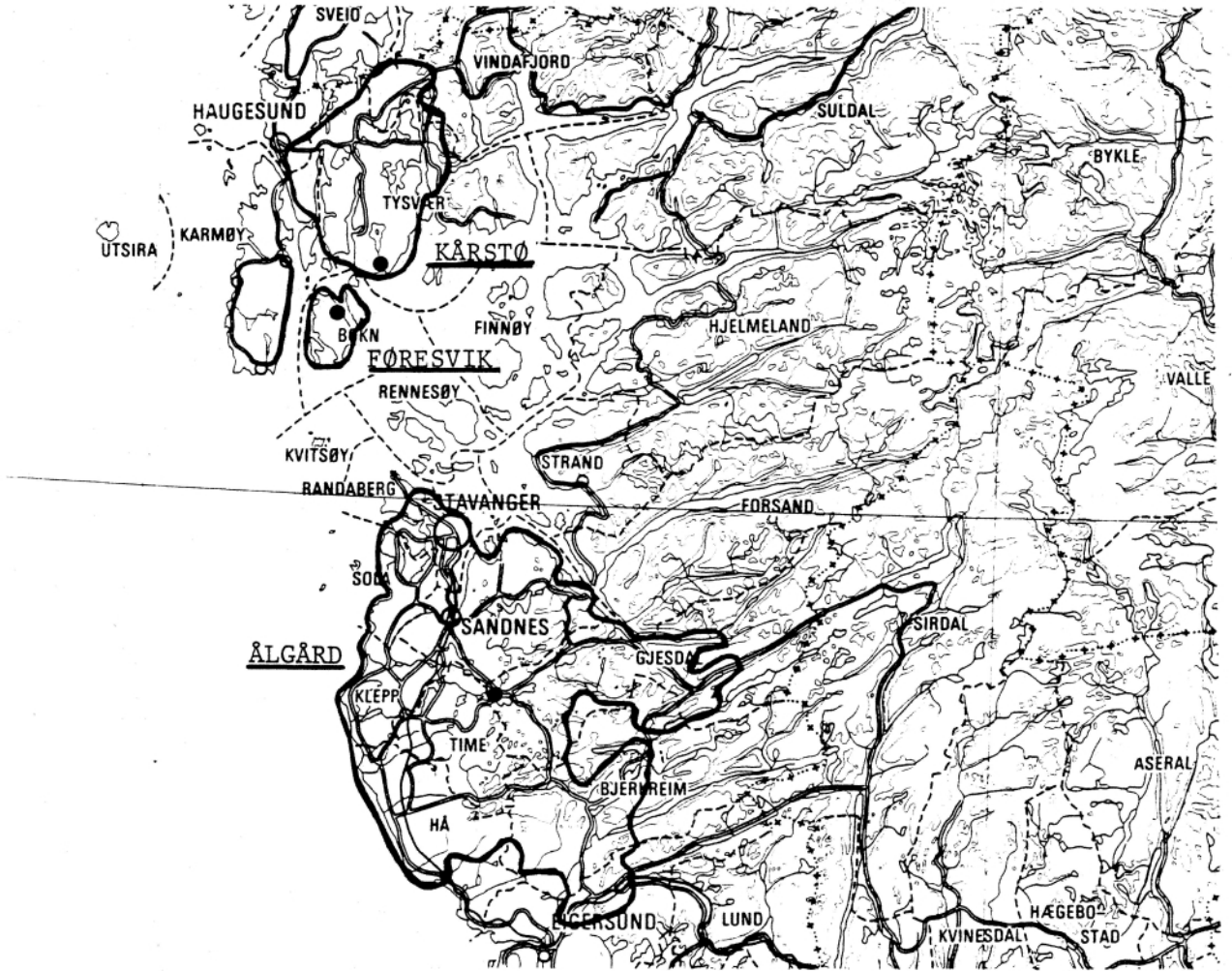












TABELL 2. GRUNNKRETSER SOM FALLER INNENFOR OMLANDENE TIL DE UTVALGTE TETTSTEDENE/SENTRENE

4501 Eigersund

1101 EIGERSUND : 0101 - 0105, 0201 - 0204, 0301 - 0306, 0401 - 0409, 0501 - 0505, 0601 - 0608
 1111 SØKNJAL : 0101 - 0106, 0111 - 0117
 1112 LUND : 0301 - 0304
 1114 BJERKREIM : 0101 - 0103, 0106 - 0111
 1119 HÅ : 0301, 0309, 0401 - 0407, 0501 - 0505

4511 Sandnes

1102 SANDNES : 0101 - 0119, 0122 - 0124, 0201 - 0209, 0301 - 0304, 0401 - 0406, 0501 - 0506,
 0601 - 0608, 0701 - 0708, 0801 - 0807, 0901 - 0906, 0908 - 0910, 1001 - 1004
 1103 STAVANGER : 0101 - 0103, 0201 - 0205, 0301 - 0303, 0401 - 0405, 0501 - 0508, 0601 - 0610,
 0701 - 0710, 0801 - 0807, 0901 - 0908, 1201 - 1204, 1701 - 1707, 1801 - 1805,
 1901 - 1905, 2001 - 2006, 2101 - 2103, 2201 - 2206, 2301 - 2305, 2401 - 2404,
 2501 - 2504, 2601 - 2603, 2701 - 2703
 1114 BJERKREIM : 0107 - 0110
 1119 HÅ : 0101 - 0105, 0201 - 0215, 0301 - 0309, 0401, 0406, 0503
 1120 KLEPP : 0101 - 0109, 0201 - 0211, 0301 - 0307, 0401 - 0404, 0501 - 0507
 1121 TIME : 0101 - 0110, 0201 - 0205, 0301 - 0306, 0401 - 0407, 0501 - 0505
 1122 GJESDAL : 0101 - 0114, 0201 - 0202, 0302
 1124 SOLA : 0102 - 0107, 0201 - 0203, 0301 - 0304, 0401 - 0403, 0501 - 0504, 0601 - 0605
 1127 RANDABERG : 0101 - 0102, 0201, 0301 - 0302, 0401 - 0404

4513 Figgjo

1102 SANDNES : 0101 - 0119, 0122 - 0124, 0201 - 0209, 0301 - 0304, 0401 - 0406, 0501 - 0506,
 0601 - 0608, 0701 - 0708, 0801 - 0807, 0901 - 0906, 0908 - 0910, 1001 - 1004
 1103 STAVANGER : 0101 - 0103, 0201 - 0205, 0301 - 0303, 0401 - 0405, 0501 - 0508, 0601 - 0610,
 0701 - 0710, 0801 - 0807, 0901 - 0908, 1201 - 1204, 1701 - 1707, 1801 - 1805,
 1901 - 1905, 2001 - 2006, 2101 - 2103, 2201 - 2206, 2301 - 2305, 2401 - 2404,
 2501 - 2504, 2601 - 2603, 2701 - 2703
 1114 BJERKREIM : 0102 - 0103, 0106 - 0111
 1119 HÅ : 0101 - 0105, 0201, 0203 - 0215, 0302 - 0308, 0406, 0503
 1120 KLEPP : 0101 - 0109, 0201 - 0211, 0301 - 0307, 0401 - 0404, 0501 - 0507
 1121 TIME : 0101 - 0110, 0201 - 0205, 0301 - 0306, 0401 - 0407, 0501 - 0505
 1122 GJESDAL : 0101 - 0114, 0201 - 0202, 0301 - 0302
 1124 SOLA : 0102 - 0107, 0201 - 0203, 0301 - 0304, 0401 - 0403, 0501 - 0504, 0601 - 0605
 1127 RANDABERG : 0101 - 0102, 0201, 0301 - 0302, 0401 - 0402

4514 Hommersåk

1102 SANDNES : 0101 - 0119, 0122 - 0124, 0201 - 0209, 0301 - 0304, 0401 - 0406, 0501 - 0506,
 0601 - 0608, 0701 - 0708, 0801 - 0807, 0901 - 0906, 0908 - 0910, 1001 - 1004
 1103 STAVANGER : 0201 - 0205, 0301 - 0303, 0401 - 0405, 0501 - 0508, 0601 - 0610, 0701 - 0710,
 0801 - 0807, 0901 - 0908, 1701 - 1707, 1801 - 1805, 1901 - 1905, 2001 - 2006,
 2101 - 2103, 2201 - 2206, 2301 - 2305, 2501, 2503, 2601 - 2603
 1120 KLEPP : 0101 - 0109, 0201 - 0211, 0401 - 0402, 0501 - 0507
 1121 TIME : 0401 - 0407
 1122 GJESDAL : 0101 - 0110, 0112 - 0114, 0201 - 0202
 1124 SOLA : 0104 - 0106, 0201 - 0203, 0301 - 0304, 0401 - 0403, 0501 - 0504, 0601 - 0605

4521 Stavanger

1102 SANDNES : 0101 - 0119, 0122 - 0124, 0201 - 0209, 0301 - 0304, 0401 - 0406, 0501 - 0506,
 0601 - 0608, 0701 - 0708, 0801, 0804, 0910
 1103 STAVANGER : 0101 - 0103, 0201 - 0205, 0301 - 0303, 0401 - 0405, 0501 - 0508, 0601 - 0610,
 0701 - 0710, 0801 - 0807, 0901 - 0908, 1101, 1201 - 1204, 1701 - 1707,
 1801 - 1805, 1901 - 1905, 2001 - 2006, 2101 - 2103, 2201 - 2206, 2301 - 2305,
 2401 - 2404, 2501 - 2504, 2601 - 2603, 2701 - 2703
 1120 KLEPP : 0101 - 0109, 0201 - 0209, 0501 - 0507
 1124 SOLA : 0102 - 0107, 0201 - 0203, 0301 - 0304, 0401 - 0403, 0501 - 0504, 0601 - 0605
 1127 RANDABERG : 0101 - 0102, 0201, 0301 - 0302, 0401 - 0404
 1142 RENNESØY : 0201 - 0202

4531 Haugesund

1106 HAUGESUND : 0101 - 0109, 0201 - 0213, 0301 - 0307, 0402 - 0404, 0501 - 0520, 0601 - 0606,
 0701 - 0712, 0801 - 0809, 0901 - 0920
 1146 TYSVÆR : 0101 - 0110, 0201 - 0212, 0301 - 0302
 1149 KARMØY : 0101 - 0105, 0201 - 0204, 0301 - 0303, 0513, 0601 - 0610, 0701 - 0706,
 0801 - 0806, 0902 - 0909, 1001 - 1011
 1154 VINDAFJORD : 0101 - 0104
 1216 SVEIO : 0101 - 0112, 0201 - 0206

4541 Hauje

1004 FLEKKEFJORD : 0105 - 0106, 0108, 0201 - 0202
 1101 EIGERSUND : 0101 - 0105, 0204, 0301 - 0306, 0401 - 0409, 0501 - 0505, 0601 - 0605
 0101 - 0105, 0204, 0301 - 0306, 0401 - 0409, 0501 - 0505, 0601 - 0605 0204
 1111 SØKNJAL : 0101 - 0117
 1112 LUND : 0101 - 0106, 0201, 0203, 0301 - 0304

4551 MØI

1004 FLEKKEFJORD : 0201 - 0206, 0301 - 0306, 0308 - 0311, 0401 - 0408, 0410 - 0415
 1046 SIPDAL : 0102 - 0104
 1101 EIGERSUND : 0601 - 0608
 1111 SØKNJAL : 0103 - 0109, 0111 - 0112, 0115 - 0117
 1112 LUND : 0101 - 0106, 0201 - 0203, 0301 - 0304

4561 Vikeså

1101 EIGERSUND : 0101 - 0105, 0201 - 0204, 0301 - 0306, 0401 - 0409, 0501 - 0505, 0601 - 0608

TABELL 2 (FORTS.). GRUNNKRETSER SOM FALLER INNENFOR OMLANDENE TIL DE UTVALGTE TETTSTEDENE/SENTRENE

4561 VIKESÅ		FORTS.						
1102 SANDNES	:	0405 - 0406,	0506,	0601 - 0608,	0704,	0801,	0803 - 0807	
1111 SOKNDAL	:	0104						
1112 LUND	:	0301 - 0304						
1114 BJERKREIM	:	0101 - 0103,	0105 - 0111					
1119 HÅ	:	0201 - 0215,	0301 - 0309,	0401 - 0407,	0501 - 0505			
1121 TIME	:	0108 - 0110,	0201 - 0205,	0302 - 0306,	0401 - 0407,	0501 - 0505		
1122 GJESDAL	:	0101 - 0114,	0201 - 0202,	0301 - 0302,	0304 - 0305			
4571 NERBØ								
1101 EIGERSUND	:	0201 - 0203						
1102 SANDNES	:	0101 - 0119,	0122 - 0124,	0201 - 0209,	0301 - 0304,	0401 - 0406,	0501 - 0506,	
		0601 - 0608,	0701 - 0708,	0801,	0803 - 0806			
1103 STAVANGER	:	1704 - 1707						
1114 BJERKREIM	:	0107 - 0110						
1119 HÅ	:	0101 - 0105,	0201 - 0215,	0301 - 0309,	0401 - 0407,	0501 - 0505		
1120 KLEPP	:	0101 - 0109,	0201 - 0211,	0301 - 0307,	0401 - 0404,	0501 - 0507		
1121 TIME	:	0101 - 0110,	0201 - 0205,	0301 - 0306,	0401 - 0407,	0501 - 0505		
1122 GJESDAL	:	0101 - 0112,	0114					
1124 SOLA	:	0301 - 0304,	0401 - 0403,	0501 - 0504,	0601			
4572 VARHAUG								
1101 EIGERSUND	:	0103 - 0104,	0201 - 0204,	0301 - 0306,	0401 - 0404,	0505		
1102 SANDNES	:	0101 - 0119,	0122 - 0124,	0205 - 0209,	0301 - 0304,	0401 - 0406,	0501 - 0506,	
		0601 - 0608,	0701 - 0705,	0801,	0804 - 0806			
1114 BJERKREIM	:	0101 - 0103,	0106 - 0111					
1119 HÅ	:	0101 - 0105,	0201 - 0215,	0301 - 0309,	0401 - 0407,	0501 - 0505		
1120 KLEPP	:	0101 - 0109,	0201 - 0211,	0301 - 0307,	0401 - 0404,	0501 - 0507		
1121 TIME	:	0101 - 0110,	0201 - 0205,	0301 - 0306,	0401 - 0407,	0501 - 0505		
1122 GJESDAL	:	0101 - 0112,	0114					
1124 SOLA	:	0301 - 0304,	0401 - 0403,	0501,	0504			
4573 VIGRESTAD								
1101 EIGERSUND	:	0101 - 0104,	0201 - 0204,	0301 - 0306,	0401 - 0409,	0501 - 0505,	0602	
1102 SANDNES	:	0501 - 0503,	0506					
1114 BJERKREIM	:	0101 - 0103,	0106 - 0111					
1119 HÅ	:	0101 - 0105,	0201 - 0215,	0301 - 0309,	0401 - 0407,	0501 - 0505		
1120 KLEPP	:	0101 - 0109,	0201 - 0211,	0301 - 0307,	0401 - 0404,	0501 - 0507		
1121 TIME	:	0101 - 0110,	0201 - 0205,	0301 - 0306,	0401 - 0407,	0501 - 0505		
1122 GJESDAL	:	0101 - 0105,	0110 - 0111					
1124 SOLA	:	0403						
4574 BRJSAND								
1101 EIGERSUND	:	0101 - 0105,	0201 - 0204,	0301 - 0306,	0401 - 0409,	0501 - 0505,	0601 - 0605	
1114 BJERKREIM	:	0101,	0106 - 0110					
1119 HÅ	:	0101 - 0105,	0201 - 0215,	0301 - 0309,	0401 - 0407,	0501 - 0505		
1120 KLEPP	:	0101 - 0102,	0201 - 0211,	0301 - 0307,	0401 - 0404,	0501 - 0503,	0506 - 0507	
1121 TIME	:	0101 - 0110,	0201 - 0205,	0301 - 0306,	0401 - 0407,	0501 - 0505		
1122 GJESDAL	:	0101 - 0103,	0106 - 0107					
4582 KLEPPE								
1102 SANDNES	:	0101 - 0119,	0122 - 0124,	0201 - 0209,	0301 - 0304,	0401 - 0406,	0501 - 0506,	
		0601 - 0608,	0701 - 0708,	0801 - 0807,	0901 - 0906,	0908 - 0910,	1001 - 1004	
1103 STAVANGER	:	0201 - 0205,	0301 - 0303,	0401 - 0405,	0501 - 0508,	0601 - 0610,	0701 - 0710,	
		0801 - 0807,	0901 - 0908,	1701 - 1707,	1801 - 1805,	1901 - 1905,	2001 - 2006,	
		2101 - 2103,	2201 - 2206,	2301 - 2305,	2401 - 2404,	2501 - 2504,	2601 - 2603,	
		2701 - 2703						
1119 HÅ	:	0101 - 0105,	0201 - 0215,	0301 - 0309,	0401 - 0407,	0501 - 0505		
1120 KLEPP	:	0101 - 0109,	0201 - 0211,	0301 - 0307,	0401 - 0404,	0501 - 0507		
1121 TIME	:	0101 - 0110,	0201 - 0205,	0301 - 0306,	0401 - 0407,	0501 - 0505		
1122 GJESDAL	:	0101 - 0112,	0114					
1124 SOLA	:	0102 - 0107,	0201 - 0203,	0301 - 0304,	0401 - 0403,	0501 - 0504,	0601 - 0605	
1127 RANDABERG	:	0101 - 0102						
4584 KLEPP								
1102 SANDNES	:	0101 - 0119,	0122 - 0124,	0201 - 0209,	0301 - 0304,	0401 - 0406,	0501 - 0506,	
		0601 - 0608,	0701 - 0708,	0801 - 0807,	0901 - 0906,	0908 - 0910,	1001 - 1004	
1103 STAVANGER	:	0405,	0505 - 0506,	0602 - 0610,	0701 - 0710,	1701 - 1707,	1801 - 1805,	
		1901 - 1905,	2003 - 2006,	2206				
1119 HÅ	:	0101 - 0105,	0201 - 0215,	0301 - 0309,	0401 - 0407,	0501 - 0505		
1120 KLEPP	:	0101 - 0109,	0201 - 0211,	0301 - 0307,	0401 - 0404,	0501 - 0507		
1121 TIME	:	0101 - 0110,	0201 - 0205,	0301 - 0306,	0401 - 0407,	0501 - 0505		
1122 GJESDAL	:	0101 - 0112,	0114					
1124 SOLA	:	0103 - 0106,	0201 - 0203,	0301 - 0304,	0401 - 0403,	0501 - 0504,	0601 - 0605	
4591 BRYNE								
1101 EIGERSUND	:	0201 - 0203						
1102 SANDNES	:	0101 - 0119,	0122 - 0124,	0201 - 0209,	0301 - 0304,	0401 - 0406,	0501 - 0506,	
		0601 - 0603,	0701 - 0708,	0801 - 0807,	0901 - 0906,	0909 - 0910		
1103 STAVANGER	:	0201 - 0205,	0301 - 0303,	0401 - 0405,	0501 - 0508,	0601 - 0610,	0701 - 0710,	
		0801 - 0807,	0901 - 0903,	1701 - 1707,	1801 - 1805,	1901 - 1905,	2001 - 2006,	
		2101 - 2103,	2201 - 2206,	2301 - 2305,	2401 - 2404,	2501 - 2504,	2602 - 2603	
1114 BJERKREIM	:	0107 - 0108						
1119 HÅ	:	0101 - 0105,	0201 - 0215,	0301 - 0309,	0401 - 0407,	0501 - 0505		
1120 KLEPP	:	0101 - 0109,	0201 - 0211,	0301 - 0307,	0401 - 0404,	0501 - 0507		
1121 TIME	:	0101 - 0110,	0201 - 0205,	0301 - 0306,	0401 - 0407,	0501 - 0505		

TABELL 2 (FORTS.). GRUNNKRETSENER SOM FALLER INNENFOR OMLANDENE TIL DE UTVALGTE TETTSTEDENE/SENTRENE

4591 BRYNE		FORTS.						
1122 GJESDAL	:	0101 - 0114,	0201 - 0202					
1124 SOLA	:	0102 - 0107,	0201 - 0203,	0301 - 0304,	0401 - 0403,	0501 - 0504,	0601 - 0605	
4592 KVERNALAND								
1102 SANDNES	:	0101 - 0119,	0122 - 0124,	0201 - 0209,	0301 - 0304,	0401 - 0406,	0501 - 0506,	
		0601 - 0608,	0701 - 0708,	0801 - 0807,	0901 - 0906,	0908 - 0910,	1001 - 1004	
1103 STAVANGER	:	0201 - 0205,	0301 - 0303,	0401 - 0405,	0501 - 0508,	0601 - 0610,	0701 - 0710,	
		0801 - 0807,	0901 - 0908,	1701 - 1707,	1301 - 1305,	1901 - 1905,	2001 - 2006,	
		2101 - 2103,	2201 - 2206,	2301 - 2305,	2401 - 2404,	2501 - 2504,	2601 - 2603,	
		2701 - 2703						
1114 BJERKREIM	:	0107 - 0110						
1119 HÅ	:	0101 - 0105,	0201 - 0215,	0301 - 0309,	0401 - 0407,	0501 - 0503		
1120 KLEPP	:	0101 - 0109,	0201 - 0211,	0301 - 0307,	0401 - 0404,	0501 - 0507		
1121 TIME	:	0101 - 0110,	0201 - 0205,	0301 - 0306,	0401 - 0407,	0501 - 0505		
1122 GJESDAL	:	0101 - 0114,	0201 - 0202,	0302				
1124 SOLA	:	0501,	0504					
1127 RANDABERG	:	0101 - 0102,	0201,	0301				
4601 ALGÅRD								
1101 EIGERSUND	:	0601 - 0604						
1102 SANDNES	:	0101 - 0119,	0122 - 0124,	0201 - 0209,	0301 - 0304,	0401 - 0406,	0501 - 0506,	
		0601 - 0608,	0701 - 0708,	0801 - 0807,	0901 - 0906,	0908 - 0910,	1001 - 1004	
1103 STAVANGER	:	0201 - 0205,	0301 - 0303,	0401 - 0405,	0501 - 0508,	0601 - 0610,	0701 - 0710,	
		0801 - 0807,	0901 - 0908,	1701 - 1707,	1801 - 1805,	1901 - 1905,	2001 - 2006,	
		2101 - 2103,	2201 - 2206,	2301 - 2305,	2401 - 2404,	2501 - 2504,	2601 - 2603,	
		2701 - 2703						
1114 BJERKREIM	:	0102 - 0103,	0105 - 0106,	0108 - 0111				
1119 HÅ	:	0101 - 0105,	0201 - 0215,	0301 - 0309,	0401 - 0407,	0501,	0503	
1120 KLEPP	:	0101 - 0109,	0201 - 0211,	0301 - 0307,	0401 - 0404,	0501 - 0507		
1121 TIME	:	0101 - 0110,	0201 - 0205,	0301 - 0306,	0401 - 0407,	0501 - 0505		
1122 GJESDAL	:	0101 - 0114,	0201 - 0202,	0301 - 0305				
1124 SOLA	:	0102 - 0107,	0201 - 0203,	0301 - 0304,	0401 - 0403,	0501 - 0504,	0601 - 0605	
1127 RANDABERG	:	0101 - 0102,	0201,	0301				
4602 OLTEDAL								
1102 SANDNES	:	0101 - 0119,	0122 - 0124,	0201 - 0209,	0301 - 0304,	0401 - 0406,	0501 - 0506,	
		0601 - 0608,	0701 - 0708,	0801 - 0807,	0901 - 0906,	0908 - 0910,	1001 - 1004	
1103 STAVANGER	:	1703 - 1707						
1114 BJERKREIM	:	0105 - 0110						
1119 HÅ	:	0206,	0210 - 0215,	0306 - 0308,	0503			
1120 KLEPP	:	0103 - 0107,	0201 - 0207,	0401 - 0404,	0501 - 0507			
1121 TIME	:	0101 - 0110,	0201 - 0205,	0301 - 0306,	0401 - 0407,	0501 - 0505		
1122 GJESDAL	:	0101 - 0114,	0201 - 0202,	0301 - 0305				
1124 SOLA	:	0501 - 0502						
4611 TANANGER								
1102 SANDNES	:	0101 - 0119,	0122 - 0124,	0201 - 0209,	0301 - 0304,	0401 - 0406,	0501 - 0506,	
		0601 - 0608,	0701 - 0708,	0801 - 0806,	0901 - 0906,	0908 - 0910,	1001	
		0601 - 0603,	0701 - 0708,	0801 - 0806,	0901 - 0906,	0908 - 0910,	1001 1001	
1103 STAVANGER	:	0101 - 0103,	0201 - 0205,	0301 - 0303,	0401 - 0405,	0501 - 0508,	0601 - 0610,	
		0701 - 0710,	0801 - 0807,	0901 - 0908,	1201 - 1204,	1701 - 1707,	1801 - 1805,	
		1901 - 1905,	2001 - 2006,	2101 - 2103,	2201 - 2206,	2301 - 2305,	2401 - 2404,	
		2501 - 2504,	2601 - 2603,	2701 - 2703				
1119 HÅ	:	0101 - 0105						
1120 KLEPP	:	0101 - 0109,	0201 - 0211,	0301 - 0307,	0401 - 0404,	0501 - 0507		
1121 TIME	:	0101 - 0110,	0201 - 0205,	0301,	0304 - 0306,	0401 - 0407,	0505	
1122 GJESDAL	:	0101 - 0110,	0114					
1124 SOLA	:	0102 - 0107,	0201 - 0203,	0301 - 0304,	0401 - 0403,	0501 - 0504,	0601 - 0605	
1127 RANDABERG	:	0101 - 0102,	0201,	0301 - 0302,	0401 - 0404			
4612 SOLA								
1102 SANDNES	:	0101 - 0119,	0122 - 0124,	0201 - 0209,	0301 - 0304,	0401 - 0406,	0501 - 0506,	
		0601 - 0608,	0701 - 0708,	0801 - 0807,	0901 - 0906,	0908 - 0910,	1001 - 1004	
1103 STAVANGER	:	0101 - 0103,	0201 - 0205,	0301 - 0303,	0401 - 0405,	0501 - 0508,	0601 - 0610,	
		0701 - 0710,	0801 - 0807,	0901 - 0908,	1201 - 1204,	1701 - 1707,	1801 - 1805,	
		1901 - 1905,	2001 - 2006,	2101 - 2103,	2201 - 2206,	2301 - 2305,	2401 - 2404,	
		2501 - 2504,	2601 - 2603,	2701 - 2703				
1119 HÅ	:	0101 - 0105,	0201,	0203 - 0204				
1120 KLEPP	:	0101 - 0109,	0201 - 0211,	0301 - 0307,	0401 - 0404,	0501 - 0507		
1121 TIME	:	0101 - 0110,	0201 - 0205,	0301 - 0306,	0401 - 0407,	0505		
1122 GJESDAL	:	0101 - 0112						
1124 SOLA	:	0102 - 0107,	0201 - 0203,	0301 - 0304,	0401 - 0403,	0501 - 0504,	0601 - 0605	
1127 RANDABERG	:	0101 - 0102,	0201,	0301 - 0302,	0401 - 0404			
4621 RANDABERG								
1102 SANDNES	:	0101 - 0119,	0122 - 0124,	0201 - 0209,	0301 - 0304,	0401 - 0406,	0501 - 0506,	
		0601 - 0608,	0701 - 0708,	0801,	0804 - 0806,	0910,	1001	
1103 STAVANGER	:	0101 - 0103,	0201 - 0205,	0301 - 0303,	0401 - 0405,	0501 - 0508,	0601 - 0610,	
		0701 - 0710,	0801 - 0807,	0901 - 0908,	1201 - 1204,	1701 - 1707,	1801 - 1805,	
		1901 - 1905,	2001 - 2006,	2101 - 2103,	2201 - 2206,	2301 - 2305,	2401 - 2404,	
		2501 - 2504,	2601 - 2603,	2701 - 2703				
1120 KLEPP	:	0101 - 0109,	0201 - 0209,	0501 - 0507				
1121 TIME	:	0402 - 0404,	0406					
1124 SOLA	:	0102 - 0107,	0201 - 0203,	0301 - 0304,	0401 - 0403,	0501 - 0504,	0601 - 0605	
1127 RANDABERG	:	0101 - 0102,	0201,	0301 - 0302,	0401 - 0404			

TABELL 2 (FORTS.). GRUNNKRETSENER SOM FALLER INNENFOR OMLANDENE TIL DE UTVALGTE TETTSTEDENE/SENTRENE

4631 JØRPELAND							
1129 FORSAND	:	0101					
1130 STRAND	:	0101 - 0115,	0201 - 0211				
1133 HJELMELAND	:	0109					
4632 TAU							
1129 FORSAND	:	0101					
1130 STRAND	:	0101 - 0115,	0201 - 0211				
1133 HJELMELAND	:	0108 - 0110,	0118 - 0119				
4641 HJELMELANDSVÄGEN							
1133 HJELMELAND	:	0107 - 0119					
4651 SAND							
1133 HJELMELAND	:	0105					
1134 SULDAL	:	0101 - 0104,	0205 - 0210,	0301 - 0306			
1135 SAUDA	:	0102, 0104					
1154 VINDAFJORD	:	0501 - 0503					
4661 SAUDA							
1134 SULDAL	:	0101					
1135 SAUDA	:	0101 - 0106,	0201 - 0204,	0301 - 0304,	0401 - 0403,	0501 - 0505	
1154 VINDAFJORD	:	0502 - 0503					
4671 JUDABERG							
1141 FINNØY	:	0102 - 0103,	0106 - 0111				
4681 YDSTEBØHAMN							
1144 KVITSØY	:	0102 - 0106					
4692 AKSDAL							
1106 HAUGESUND	:	0101 - 0109,	0201 - 0213,	0301 - 0307,	0402 - 0404,	0501 - 0520,	0601 - 0606,
		0701 - 0712,	0801 - 0809,	0901 - 0920			
1146 TYSVÆR	:	0101 - 0110,	0201 - 0214,	0301 - 0302,	0304 - 0306		
1154 VINDAFJORD	:	0101 - 0106,	0201 - 0207				
1214 ØLEN	:	0101 - 0104,	0204 - 0206				
1216 SVEIO	:	0101 - 0102					
4693 FØRDESFJORDEN							
1106 HAUGESUND	:	0101 - 0109,	0201 - 0213,	0301 - 0307,	0402 - 0404,	0501 - 0520,	0601 - 0606,
		0701 - 0712,	0801 - 0809,	0901 - 0920			
1146 TYSVÆR	:	0101 - 0110,	0201 - 0212,	0214, 0301 - 0304			
1149 KARMØY	:	0705 - 0706,	0802 - 0806,	0902 - 0909,	1001 - 1011		
1154 VINDAFJORD	:	0101 - 0106,	0203, 0205,	0207			
1214 ØLEN	:	0205 - 0206					
1216 SVEIO	:	0101 - 0103,	0106				
4701 VEDAVÄGEN							
1106 HAUGESUND	:	0101 - 0109,	0201 - 0213,	0301 - 0307,	0402 - 0404,	0501 - 0520,	0601 - 0606,
		0701 - 0712,	0801 - 0809,	0901 - 0906,	0914		
1149 KARMØY	:	0101 - 0105,	0201 - 0204,	0301 - 0309,	0401 - 0404,	0501 - 0513,	0601 - 0610,
		0701 - 0706,	0801 - 0806,	0902 - 0909,	1001 - 1011		
4702 ÅKREHAMN							
1106 HAUGESUND	:	0101 - 0109,	0201 - 0213,	0301 - 0307,	0501 - 0520,	0601 - 0606,	0701 - 0707,
		0710 - 0711,	0801				
1149 KARMØY	:	0101 - 0105,	0201 - 0204,	0301 - 0309,	0401 - 0404,	0501 - 0513,	0601 - 0610,
		0701 - 0706,	0801 - 0806,	0902 - 0909,	1001 - 1007,	1009 - 1011	
4705 SKUDENESHAVN							
1149 KARMØY	:	0101 - 0105,	0201 - 0204,	0301 - 0309,	0401 - 0404,	0501 - 0513,	0601 - 0610,
		0701 - 0706,	0801 - 0806,	0909			
4706 KØPERVIK							
1106 HAUGESUND	:	0101 - 0109,	0201 - 0213,	0301 - 0307,	0402 - 0404,	0501 - 0520,	0601 - 0606,
		0701 - 0712,	0801 - 0809,	0901 - 0916			
1149 KARMØY	:	0101 - 0105,	0201 - 0204,	0301 - 0309,	0401 - 0404,	0501 - 0513,	0601 - 0610,
		0701 - 0706,	0801 - 0806,	0902 - 0909,	1001 - 1011		
9450 GANDDAL							
1102 SANDNES	:	0101 - 0119,	0122 - 0124,	0201 - 0209,	0301 - 0304,	0401 - 0406,	0501 - 0506,
		0601 - 0603,	0701 - 0708,	0801 - 0807,	0901 - 0906,	0908 - 0910,	1001 - 1004,
1103 STAVANGER	:	0101 - 0103,	0201 - 0205,	0301 - 0303,	0401 - 0405,	0501 - 0508,	0601 - 0610,
		0701 - 0710,	0801 - 0807,	0901 - 0908,	1201 - 1204,	1701 - 1707,	1801 - 1805,
		1901 - 1905,	2001 - 2006,	2101 - 2103,	2201 - 2206,	2301 - 2305,	2401 - 2404,
		2501 - 2504,	2601 - 2603,	2701 - 2703			
1114 BJERKREIM	:	0108					
1119 HÅ	:	0101 - 0105,	0201 - 0215,	0301 - 0309,	0401 - 0402,	0405 - 0406	
1120 KLEPP	:	0101 - 0109,	0201 - 0211,	0301 - 0307,	0401 - 0404,	0501 - 0507	
1121 TIME	:	0101 - 0110,	0201 - 0205,	0301 - 0306,	0401 - 0407,	0501 - 0505	
1122 GJESDAL	:	0101 - 0114,	0201				
1124 SJØLA	:	0102 - 0107,	0201 - 0203,	0301 - 0304,	0401 - 0403,	0501 - 0504,	0601 - 0605
1127 RANDABERG	:	0101 - 0102,	0201,	0301 - 0302,	0401 - 0404		

TABELL 2 (FORTS.). GRUNNKRETSENER SOM FALLER INNENFOR OMLANDENE TIL DE UTVALGTE TETTSTEDENE/SENTRENE

9451 FORSAND	
1102 SANDNES	: 0807, 1001 - 1004
1129 FORSAND	: 0101, 0105 - 0107
1130 STRAND	: 0101 - 0103, 0105 - 0115, 0201, 0203
9452 ÅRDAL	
1130 STRAND	: 0105, 0107 - 0115, 0201 - 0211
1133 HJELMELAND	: 0108 - 0119
9453 VIKEVÅG	
1142 RENNESØY	: 0101 - 0104, 0201, 0203 - 0206
9454 FØRESVIK	
1145 BOKN	: 0101 - 0105
9455 NEDSTRAND	
1134 SULDAL	: 0307
1146 TYSVÆR	: 0106 - 0109, 0214, 0301 - 0311
1154 VINDAFJORD	: 0104 - 0106
9456 GRINDAFJORD	
1106 HAUGESUND	: 0101 - 0109, 0201 - 0213, 0301 - 0307, 0402 - 0404, 0501 - 0520, 0601 - 0606, 0701 - 0712, 0801 - 0809, 0901 - 0917, 0919 - 0920
1146 TYSVÆR	: 0101 - 0110, 0201 - 0214, 0301 - 0307
1149 KARMØY	: 0706, 0803 - 0806, 0906 - 0909, 1001 - 1011
1154 VINDAFJORD	: 0101 - 0106, 0201 - 0207, 0305
1214 ØLEN	: 0101 - 0105, 0203 - 0206
9457 KÅRSTØ	
1106 HAUGESUND	: 0108 - 0109, 0201 - 0213, 0708 - 0709
1146 TYSVÆR	: 0101 - 0110, 0201 - 0206, 0208 - 0212, 0214, 0301 - 0303
1149 KARMØY	: 1003 - 1004, 1009 - 1011
1154 VINDAFJORD	: 0101 - 0105
9458 SÆVLANDSVIK	
1106 HAUGESUND	: 0101 - 0109, 0201 - 0213, 0301 - 0307, 0402 - 0404, 0501 - 0520, 0601 - 0606, 0701 - 0707, 0710 - 0712, 0801 - 0809
1149 KARMØY	: 0101 - 0105, 0201 - 0204, 0301 - 0309, 0401 - 0404, 0501 - 0513, 0601 - 0610, 0701 - 0706, 0801 - 0806, 0902 - 0906, 0908 - 0909, 1001 - 1011
9459 HÅVIK	
1106 HAUGESUND	: 0101 - 0109, 0201 - 0213, 0301 - 0307, 0402 - 0404, 0501 - 0520, 0601 - 0606, 0701 - 0712, 0801 - 0809, 0901 - 0920
1146 TYSVÆR	: 0101, 0103 - 0105
1149 KARMØY	: 0101 - 0105, 0201 - 0204, 0301 - 0309, 0401 - 0404, 0501 - 0513, 0601 - 0610, 0701 - 0706, 0801 - 0806, 0902 - 0909, 1001 - 1011
1216 SVEIO	: 0102
9460 UTSIRA	
1151 UTSIRA	: 0101
9461 SANDEID	
1146 TYSVÆR	: 0107 - 0110, 0301 - 0302
1154 VINDAFJORD	: 0101 - 0106, 0201 - 0207, 0301 - 0305, 0401 - 0404, 0501 - 0503
1211 ETNE	: 0107
1214 ØLEN	: 0101 - 0105, 0201, 0205 - 0206
9462 SKJOLD	
1106 HAUGESUND	: 0101 - 0109, 0201 - 0213, 0301 - 0307, 0402 - 0404, 0501 - 0520, 0601 - 0606, 0701 - 0712, 0801 - 0809, 0901 - 0917, 0919 - 0920
1146 TYSVÆR	: 0101 - 0110, 0201 - 0212, 0214, 0301 - 0307
1149 KARMØY	: 1001 - 1011
1154 VINDAFJORD	: 0101 - 0106, 0201 - 0207, 0301 - 0305, 0401 - 0402
1211 ETNE	: 0102 - 0109, 0111 - 0112
1214 ØLEN	: 0101 - 0105, 0201 - 0206
9463 VIKEDAL	
1134 SULDAL	: 0101
1146 TYSVÆR	: 0302
1154 VINDAFJORD	: 0101 - 0106, 0201 - 0207, 0301 - 0305, 0401 - 0404, 0501 - 0503
1211 ETNE	: 0102 - 0109, 0111 - 0112
1214 ØLEN	: 0101 - 0105, 0201 - 0202

TABELL 3. GRUNNKRETSENEs SENTRALITET. KOMMUNE

GRUNNKRETS NR NAVN	TALLET PÅ TETTSTEDER/SENTRA	KODER FOR STØRRELSE	KODER FOR TETTSTED/SENTER
1101 EIGERSUND			
0101 HOVLAND	5	6, 5, 2, 4, 2	4501, 4541, 4561, 4573, 4574
0102 SÆSTAD	5	6, 5, 2, 4, 2	4501, 4541, 4561, 4573, 4574
0103 LEIDLAND	6	6, 5, 2, 4, 4, 2	4501, 4541, 4561, 4572, 4573, 4574
0104 SKADBERG	6	6, 5, 2, 4, 4, 2	4501, 4541, 4561, 4572, 4573, 4574
0105 SEGLEM	4	6, 5, 2, 2	4501, 4541, 4561, 4574
0201 HELLVIK VEST	7	6, 2, 5, 4, 4, 2, 6	4501, 4561, 4571, 4572, 4573, 4574, 4591
0202 HELLVIK ØST	7	6, 2, 5, 4, 4, 2, 6	4501, 4561, 4571, 4572, 4573, 4574, 4591
0203 HEGRESTAD	7	6, 2, 5, 4, 4, 2, 6	4501, 4561, 4571, 4572, 4573, 4574, 4591
0204 FOTLAND	6	6, 5, 2, 4, 4, 2	4501, 4541, 4561, 4572, 4573, 4574
0301 HAFSØY VEST	6	6, 5, 2, 4, 4, 2	4501, 4541, 4561, 4572, 4573, 4574
0302 HAFSØY ØST	6	6, 5, 2, 4, 4, 2	4501, 4541, 4561, 4572, 4573, 4574
0303 EIE	6	6, 5, 2, 4, 4, 2	4501, 4541, 4561, 4572, 4573, 4574
0304 LAGÅRD	6	6, 5, 2, 4, 4, 2	4501, 4541, 4561, 4572, 4573, 4574
0305 EGREFJELLET	6	6, 5, 2, 4, 4, 2	4501, 4541, 4561, 4572, 4573, 4574
0306 BAKKEBØ/SLETTEBØ	6	6, 5, 2, 4, 4, 2	4501, 4541, 4561, 4572, 4573, 4574
0401 HUSABØ	6	6, 5, 2, 4, 4, 2	4501, 4541, 4561, 4572, 4573, 4574
0402 EGRSUND VEST	6	6, 5, 2, 4, 4, 2	4501, 4541, 4561, 4572, 4573, 4574
0403 EGRSUND SENTRUM	6	6, 5, 2, 4, 4, 2	4501, 4541, 4561, 4572, 4573, 4574
0404 ÅRSTAD	6	6, 5, 2, 4, 4, 2	4501, 4541, 4561, 4572, 4573, 4574
0405 RUNDEVOLL	5	6, 5, 2, 4, 2	4501, 4541, 4561, 4573, 4574
0406 RUNDEVOLL VEST	5	6, 5, 2, 4, 2	4501, 4541, 4561, 4573, 4574
0407 LYGRE	5	6, 5, 2, 4, 2	4501, 4541, 4561, 4573, 4574
0408 HESTNES	5	6, 5, 2, 4, 2	4501, 4541, 4561, 4573, 4574
0409 ÅRSTADDALEN ØST	5	6, 5, 2, 4, 2	4501, 4541, 4561, 4573, 4574
0501 SKÅRA	5	6, 5, 2, 4, 2	4501, 4541, 4561, 4573, 4574
0502 HAOLAND	5	6, 5, 2, 4, 2	4501, 4541, 4561, 4573, 4574
0503 STAPNES	5	6, 5, 2, 4, 2	4501, 4541, 4561, 4573, 4574
0504 HEIEN	5	6, 5, 2, 4, 2	4501, 4541, 4561, 4573, 4574
0505 SLETTEBØ	6	6, 5, 2, 4, 4, 2	4501, 4541, 4561, 4572, 4573, 4574
0601 MØGEDAL	6	6, 5, 4, 2, 2, 5	4501, 4541, 4551, 4561, 4574, 4601
0602 LOMELAND	7	6, 5, 4, 2, 4, 2, 5	4501, 4541, 4551, 4561, 4573, 4574, 4601
0603 SVALESTAD	6	6, 5, 4, 2, 2, 5	4501, 4541, 4551, 4561, 4574, 4601
0604 BRUALAND	6	6, 5, 4, 2, 2, 5	4501, 4541, 4551, 4561, 4574, 4601
0605 ÅRRETTAD	5	6, 5, 4, 2, 2	4501, 4541, 4551, 4561, 4574
0606 PØDLAND	4	6, 4, 2, 2	4501, 4551, 4561, 4574
0607 GRØSFJELL	4	6, 5, 4, 2	4501, 4541, 4551, 4561
0608 GYADALEN	4	3, 6, 4, 2	4111, 4501, 4551, 4561
1102 SANDNES			
0101 BLÅSENBOG	16	8, 3, 5, 9, 5, 4, 5, 3, 6, 5, 5, 3, 5, 5, 4, 0	4511, 4513, 4514, 4521, 4571, 4572, 4582, 4584, 4591, 4592, 4601, 4602, 4611, 4612, 4621, 9450
0102 GANNSOMRÅDET	16	8, 3, 5, 9, 5, 4, 5, 3, 6, 5, 5, 3, 5, 5, 4, 0	4511, 4513, 4514, 4521, 4571, 4572, 4582, 4584, 4591, 4592, 4601, 4602, 4611, 4612, 4621, 9450
0103 KAIEN 1	16	8, 3, 5, 9, 5, 4, 5, 3, 6, 5, 5, 3, 5, 5, 4, 0	4511, 4513, 4514, 4521, 4571, 4572, 4582, 4584, 4591, 4592, 4601, 4602, 4611, 4612, 4621, 9450
0104 KAIEN 2	16	8, 3, 5, 9, 5, 4, 5, 3, 6, 5, 5, 3, 5, 5, 4, 0	4511, 4513, 4514, 4521, 4571, 4572, 4582, 4584, 4591, 4592, 4601, 4602, 4611, 4612, 4621, 9450
0105 RÅDHUSTEATERET	16	8, 3, 5, 9, 5, 4, 5, 3, 6, 5, 5, 3, 5, 5, 4, 0	4511, 4513, 4514, 4521, 4571, 4572, 4582, 4584, 4591, 4592, 4601, 4602, 4611, 4612, 4621, 9450
0106 KIRKEBAKKEN	16	8, 3, 5, 9, 5, 4, 5, 3, 6, 5, 5, 3, 5, 5, 4, 0	4511, 4513, 4514, 4521, 4571, 4572, 4582, 4584, 4591, 4592, 4601, 4602, 4611, 4612, 4621, 9450
0107 GAMLEHJEMMET	16	8, 3, 5, 9, 5, 4, 5, 3, 6, 5, 5, 3, 5, 5, 4, 0	4511, 4513, 4514, 4521, 4571, 4572, 4582, 4584, 4591, 4592, 4601, 4602, 4611, 4612, 4621, 9450
0108 LANGGATA 1	16	8, 3, 5, 9, 5, 4, 5, 3, 6, 5, 5, 3, 5, 5, 4, 0	4511, 4513, 4514, 4521, 4571, 4572, 4582, 4584, 4591, 4592, 4601, 4602, 4611, 4612, 4621, 9450
0109 RUTEBILSTASJONEN	16	8, 3, 5, 9, 5, 4, 5, 3, 6, 5, 5, 3, 5, 5, 4, 0	4511, 4513, 4514, 4521, 4571, 4572, 4582, 4584, 4591, 4592, 4601, 4602, 4611, 4612, 4621, 9450
0110 INDUSTRIOMRÅDET 1	16	8, 3, 5, 9, 5, 4, 5, 3, 6, 5, 5, 3, 5, 5, 4, 0	4511, 4513, 4514, 4521, 4571, 4572, 4582, 4584, 4591, 4592, 4601, 4602, 4611, 4612, 4621, 9450
0111 EIDSVOLLSGATE 1	16	8, 3, 5, 9, 5, 4, 5, 3, 6, 5, 5, 3, 5, 5, 4, 0	4511, 4513, 4514, 4521, 4571, 4572, 4582, 4584, 4591, 4592, 4601, 4602, 4611, 4612, 4621, 9450
0112 LANGGATA 2	16	8, 3, 5, 9, 5, 4, 5, 3, 6, 5, 5, 3, 5, 5, 4, 0	4511, 4513, 4514, 4521, 4571, 4572, 4582, 4584, 4591, 4592, 4601, 4602, 4611, 4612, 4621, 9450
0113 VÅGSGATE	16	8, 3, 5, 9, 5, 4, 5, 3, 6, 5, 5, 3, 5, 5, 4, 0	4511, 4513, 4514, 4521, 4571, 4572, 4582, 4584, 4591, 4592, 4601, 4602, 4611, 4612, 4621, 9450
0114 EIDSVOLLSGATE 2	16	8, 3, 5, 9, 5, 4, 5, 3, 6, 5, 5, 3, 5, 5, 4, 0	4511, 4513, 4514, 4521, 4571, 4572, 4582, 4584, 4591, 4592, 4601, 4602, 4611, 4612, 4621, 9450
0115 LANGGATA 3	16	8, 3, 5, 9, 5, 4,	4511, 4513, 4514, 4521, 4571, 4572,

TABELL 3 (FORTS.). GRUNNKRETSENEs SENTRALITET. KOMMUNE

GRUNNKRETS NR	NAVN	TALLET PÅ TETTSTEDER/SENTRA	KODER FOR STØRRELSE	KODER FOR TETTSTED/SENTER
1102 SANDNES		FORTS.		
0115	LANGGATA 3 (FORTS.)		5, 3, 6, 5, 5, 3, 5, 5, 4, D	4582, 4584, 4591, 4592, 4601, 4602, 4611, 4612, 4621, 9450
0116	HØYLANDSGATA	16	8, 3, 5, 9, 5, 4, 5, 3, 6, 5, 5, 3, 5, 5, 4, D	4511, 4513, 4514, 4521, 4571, 4572, 4582, 4584, 4591, 4592, 4601, 4602, 4611, 4612, 4621, 9450
0117	EIDSVOLLSGATE 3	16	8, 3, 5, 9, 5, 4, 5, 3, 6, 5, 5, 3, 5, 5, 4, D	4511, 4513, 4514, 4521, 4571, 4572, 4582, 4584, 4591, 4592, 4601, 4602, 4611, 4612, 4621, 9450
0118	JÆRVEIEN	16	8, 3, 5, 9, 5, 4, 5, 3, 6, 5, 5, 3, 5, 5, 4, D	4511, 4513, 4514, 4521, 4571, 4572, 4582, 4584, 4591, 4592, 4601, 4602, 4611, 4612, 4621, 9450
0119	JERNBANEN	16	8, 3, 5, 9, 5, 4, 5, 3, 6, 5, 5, 3, 5, 5, 4, D	4511, 4513, 4514, 4521, 4571, 4572, 4582, 4584, 4591, 4592, 4601, 4602, 4611, 4612, 4621, 9450
0122	INDUSTRIOMRÅDET 2	16	8, 3, 5, 9, 5, 4, 5, 3, 6, 5, 5, 3, 5, 5, 4, D	4511, 4513, 4514, 4521, 4571, 4572, 4582, 4584, 4591, 4592, 4601, 4602, 4611, 4612, 4621, 9450
0123	KAIEN 3	16	8, 3, 5, 9, 5, 4, 5, 3, 6, 5, 5, 3, 5, 5, 4, D	4511, 4513, 4514, 4521, 4571, 4572, 4582, 4584, 4591, 4592, 4601, 4602, 4611, 4612, 4621, 9450
0124	NORDRE STRANDEN	16	8, 3, 5, 9, 5, 4, 5, 3, 6, 5, 5, 3, 5, 5, 4, D	4511, 4513, 4514, 4521, 4571, 4572, 4582, 4584, 4591, 4592, 4601, 4602, 4611, 4612, 4621, 9450
0201	STOKKE	15	8, 3, 5, 9, 5, 5, 3, 6, 5, 5, 3, 5, 5, 4, D	4511, 4513, 4514, 4521, 4571, 4582, 4584, 4591, 4592, 4601, 4602, 4611, 4612, 4621, 9450
0202	LURA 1	15	8, 3, 5, 9, 5, 5, 3, 6, 5, 5, 3, 5, 5, 4, D	4511, 4513, 4514, 4521, 4571, 4582, 4584, 4591, 4592, 4601, 4602, 4611, 4612, 4621, 9450
0203	LURA 2	15	8, 3, 5, 9, 5, 5, 3, 6, 5, 5, 3, 5, 5, 4, D	4511, 4513, 4514, 4521, 4571, 4582, 4584, 4591, 4592, 4601, 4602, 4611, 4612, 4621, 9450
0204	LURA 3	15	8, 3, 5, 9, 5, 5, 3, 6, 5, 5, 3, 5, 5, 4, D	4511, 4513, 4514, 4521, 4571, 4582, 4584, 4591, 4592, 4601, 4602, 4611, 4612, 4621, 9450
0205	LURA 4	16	8, 3, 5, 9, 5, 4, 5, 3, 6, 5, 5, 3, 5, 5, 4, D	4511, 4513, 4514, 4521, 4571, 4572, 4582, 4584, 4591, 4592, 4601, 4602, 4611, 4612, 4621, 9450
0206	VARATUN	16	8, 3, 5, 9, 5, 4, 5, 3, 6, 5, 5, 3, 5, 5, 4, D	4511, 4513, 4514, 4521, 4571, 4572, 4582, 4584, 4591, 4592, 4601, 4602, 4611, 4612, 4621, 9450
0207	ROALD AMUNDSSENSGATE	16	8, 3, 5, 9, 5, 4, 5, 3, 6, 5, 5, 3, 5, 5, 4, D	4511, 4513, 4514, 4521, 4571, 4572, 4582, 4584, 4591, 4592, 4601, 4602, 4611, 4612, 4621, 9450
0208	ALTONA	16	8, 3, 5, 9, 5, 4, 5, 3, 6, 5, 5, 3, 5, 5, 4, D	4511, 4513, 4514, 4521, 4571, 4572, 4582, 4584, 4591, 4592, 4601, 4602, 4611, 4612, 4621, 9450
0209	STADION	16	8, 3, 5, 9, 5, 4, 5, 3, 6, 5, 5, 3, 5, 5, 4, D	4511, 4513, 4514, 4521, 4571, 4572, 4582, 4584, 4591, 4592, 4601, 4602, 4611, 4612, 4621, 9450
0301	SOMA	16	8, 3, 5, 9, 5, 4, 5, 3, 6, 5, 5, 3, 5, 5, 4, D	4511, 4513, 4514, 4521, 4571, 4572, 4582, 4584, 4591, 4592, 4601, 4602, 4611, 4612, 4621, 9450
0302	STANGELAND 1	16	8, 3, 5, 9, 5, 4, 5, 3, 6, 5, 5, 3, 5, 5, 4, D	4511, 4513, 4514, 4521, 4571, 4572, 4582, 4584, 4591, 4592, 4601, 4602, 4611, 4612, 4621, 9450
0303	STANGELAND 2	16	8, 3, 5, 9, 5, 4, 5, 3, 6, 5, 5, 3, 5, 5, 4, D	4511, 4513, 4514, 4521, 4571, 4572, 4582, 4584, 4591, 4592, 4601, 4602, 4611, 4612, 4621, 9450
0304	STANGELAND 3	16	8, 3, 5, 9, 5, 4, 5, 3, 6, 5, 5, 3, 5, 5, 4, D	4511, 4513, 4514, 4521, 4571, 4572, 4582, 4584, 4591, 4592, 4601, 4602, 4611, 4612, 4621, 9450
0401	MALMHEIM	16	8, 3, 5, 9, 5, 4, 5, 3, 6, 5, 5, 3, 5, 5, 4, D	4511, 4513, 4514, 4521, 4571, 4572, 4582, 4584, 4591, 4592, 4601, 4602, 4611, 4612, 4621, 9450
0402	FOLKVIORD	16	8, 3, 5, 9, 5, 4, 5, 3, 6, 5, 5, 3, 5, 5, 4, D	4511, 4513, 4514, 4521, 4571, 4572, 4582, 4584, 4591, 4592, 4601, 4602, 4611, 4612, 4621, 9450
0403	SKEIANE	16	8, 3, 5, 9, 5, 4, 5, 3, 6, 5, 5, 3, 5, 5, 4, D	4511, 4513, 4514, 4521, 4571, 4572, 4582, 4584, 4591, 4592, 4601, 4602, 4611, 4612, 4621, 9450
0404	SANDVE	16	8, 3, 5, 9, 5, 4, 5, 3, 6, 5, 5, 3, 5, 5, 4, D	4511, 4513, 4514, 4521, 4571, 4572, 4582, 4584, 4591, 4592, 4601, 4602, 4611, 4612, 4621, 9450
0405	BRUELAND	17	8, 3, 5, 9, 2, 5, 4, 5, 3, 6, 5, 5, 3, 5, 5, 4, D	4511, 4513, 4514, 4521, 4561, 4571, 4572, 4582, 4584, 4591, 4592, 4601, 4602, 4611, 4612, 4621, 9450
0406	SKEI	17	8, 3, 5, 9, 2, 5, 4, 5, 3, 6, 5, 5, 3, 5, 5, 4, D	4511, 4513, 4514, 4521, 4561, 4571, 4572, 4582, 4584, 4591, 4592, 4601, 4602, 4611, 4612, 4621, 9450
0501	SKJÆVELAND	17	8, 3, 5, 9, 5, 4, 4, 5, 3, 6, 5, 5, 3, 5, 5, 4, D	4511, 4513, 4514, 4521, 4571, 4572, 4573, 4582, 4584, 4591, 4592, 4601, 4602, 4611, 4612, 4621, 9450
0502	LEITET	17	8, 3, 5, 9, 5, 4, 4, 5, 3, 6, 5, 5, 3, 5, 5, 4, D	4511, 4513, 4514, 4521, 4571, 4572, 4573, 4582, 4584, 4591, 4592, 4601, 4602, 4611, 4612, 4621, 9450

TABELL 3 (FORTS.). GRUNNKRETSENE SENTRALITET. KOMMUNE

GRUNNKRETS NR	NAVN	TALLET PÅ TETTSTEDER/SENTRA	KODER FOR STØRRELSE	KODER FOR TETTSTED/SENTER
1102	SANDNES	FORTS.		
0503	GANDDAL	17	8, 3, 5, 9, 5, 4, 4, 5, 3, 6, 5, 5, 3, 5, 5, 4, D	4511, 4513, 4514, 4521, 4571, 4572, 4573, 4582, 4584, 4591, 4592, 4601, 4602, 4611, 4612, 4621, 9450
0504	ÅSE	16	8, 3, 5, 9, 5, 4, 5, 3, 6, 5, 5, 3, 5, 5, 4, D	4511, 4513, 4514, 4521, 4571, 4572, 4582, 4584, 4591, 4592, 4601, 4602, 4611, 4612, 4621, 9450
0505	LUNDEHAUGEN	16	8, 3, 5, 9, 5, 4, 5, 3, 6, 5, 5, 3, 5, 5, 4, D	4511, 4513, 4514, 4521, 4571, 4572, 4582, 4584, 4591, 4592, 4601, 4602, 4611, 4612, 4621, 9450
0506	STØKKELAND	18	8, 3, 5, 9, 2, 5, 4, 4, 5, 3, 6, 5, 5, 3, 5, 5, 4, D	4511, 4513, 4514, 4521, 4561, 4571, 4572, 4573, 4582, 4584, 4591, 4592, 4601, 4602, 4611, 4612, 4621, 9450
0601	AUSTRÅTTBAKKEN	17	8, 3, 5, 9, 2, 5, 4, 5, 3, 6, 5, 5, 3, 5, 5, 4, D	4511, 4513, 4514, 4521, 4551, 4571, 4572, 4582, 4584, 4591, 4592, 4601, 4602, 4611, 4612, 4621, 9450
0602	AUSTRÅTT 1	17	8, 3, 5, 9, 2, 5, 4, 5, 3, 6, 5, 5, 3, 5, 5, 4, D	4511, 4513, 4514, 4521, 4561, 4571, 4572, 4582, 4584, 4591, 4592, 4601, 4602, 4611, 4612, 4621, 9450
0603	AUSTRÅTT ØST	17	8, 3, 5, 9, 2, 5, 4, 5, 3, 6, 5, 5, 3, 5, 5, 4, D	4511, 4513, 4514, 4521, 4561, 4571, 4572, 4582, 4584, 4591, 4592, 4601, 4602, 4611, 4612, 4621, 9450
0604	AUSTRÅTT 2	17	8, 3, 5, 9, 2, 5, 4, 5, 3, 6, 5, 5, 3, 5, 5, 4, D	4511, 4513, 4514, 4521, 4561, 4571, 4572, 4582, 4584, 4591, 4592, 4601, 4602, 4611, 4612, 4621, 9450
0605	HÅBET	17	8, 3, 5, 9, 2, 5, 4, 5, 3, 6, 5, 5, 3, 5, 5, 4, D	4511, 4513, 4514, 4521, 4561, 4571, 4572, 4582, 4584, 4591, 4592, 4601, 4602, 4611, 4612, 4621, 9450
0606	AUSTRÅTT 3	17	8, 3, 5, 9, 2, 5, 4, 5, 3, 6, 5, 5, 3, 5, 5, 4, D	4511, 4513, 4514, 4521, 4561, 4571, 4572, 4582, 4584, 4591, 4592, 4601, 4602, 4611, 4612, 4621, 9450
0607	AUSTRÅTT 4	17	8, 3, 5, 9, 2, 5, 4, 5, 3, 6, 5, 5, 3, 5, 5, 4, D	4511, 4513, 4514, 4521, 4561, 4571, 4572, 4582, 4584, 4591, 4592, 4601, 4602, 4611, 4612, 4621, 9450
0608	SKARET	17	8, 3, 5, 9, 2, 5, 4, 5, 3, 6, 5, 5, 3, 5, 5, 4, D	4511, 4513, 4514, 4521, 4561, 4571, 4572, 4582, 4584, 4591, 4592, 4601, 4602, 4611, 4612, 4621, 9450
0701	NEDRE HANA	16	8, 3, 5, 9, 5, 4, 5, 3, 6, 5, 5, 3, 5, 5, 4, D	4511, 4513, 4514, 4521, 4571, 4572, 4582, 4584, 4591, 4592, 4601, 4602, 4611, 4612, 4621, 9450
0702	ØVRE HANA	16	8, 3, 5, 9, 5, 4, 5, 3, 6, 5, 5, 3, 5, 5, 4, D	4511, 4513, 4514, 4521, 4571, 4572, 4582, 4584, 4591, 4592, 4601, 4602, 4611, 4612, 4621, 9450
0703	ASPERMYRA	16	8, 3, 5, 9, 5, 4, 5, 3, 6, 5, 5, 3, 5, 5, 4, D	4511, 4513, 4514, 4521, 4571, 4572, 4582, 4584, 4591, 4592, 4601, 4602, 4611, 4612, 4621, 9450
0704	GRUNNINGEN	17	8, 3, 5, 9, 2, 5, 4, 5, 3, 6, 5, 5, 3, 5, 5, 4, D	4511, 4513, 4514, 4521, 4561, 4571, 4572, 4582, 4584, 4591, 4592, 4601, 4602, 4611, 4612, 4621, 9450
0705	VATNE	16	8, 3, 5, 9, 5, 4, 5, 3, 6, 5, 5, 3, 5, 5, 4, D	4511, 4513, 4514, 4521, 4571, 4572, 4582, 4584, 4591, 4592, 4601, 4602, 4611, 4612, 4621, 9450
0706	GRAMSTAD	15	8, 3, 5, 9, 5, 5, 3, 6, 5, 5, 3, 5, 5, 4, D	4511, 4513, 4514, 4521, 4571, 4582, 4584, 4591, 4592, 4601, 4602, 4611, 4612, 4621, 9450
0707	HAGA	15	8, 3, 5, 9, 5, 5, 3, 6, 5, 5, 3, 5, 5, 4, D	4511, 4513, 4514, 4521, 4571, 4582, 4584, 4591, 4592, 4601, 4602, 4611, 4612, 4621, 9450
0708	DALE	15	8, 3, 5, 9, 5, 5, 3, 6, 5, 5, 3, 5, 5, 4, D	4511, 4513, 4514, 4521, 4571, 4582, 4584, 4591, 4592, 4601, 4602, 4611, 4612, 4621, 9450
0801	SVILAND	17	8, 3, 5, 9, 2, 5, 4, 5, 3, 6, 5, 5, 3, 5, 5, 4, D	4511, 4513, 4514, 4521, 4561, 4571, 4572, 4582, 4584, 4591, 4592, 4601, 4602, 4611, 4612, 4621, 9450
0802	SPOPLAND	12	8, 3, 5, 5, 3, 6, 5, 5, 3, 5, 5, D	4511, 4513, 4514, 4582, 4584, 4591, 4592, 4601, 4602, 4611, 4612, 9450
0803	SVIHUS	14	8, 3, 5, 2, 5, 5, 3, 6, 5, 5, 3, 5, 5, D	4511, 4513, 4514, 4561, 4571, 4582, 4584, 4591, 4592, 4601, 4602, 4611, 4612, 9450
0804	BRÅSTEIN	17	8, 3, 5, 9, 2, 5, 4, 5, 3, 6, 5, 5, 3, 5, 5, 4, D	4511, 4513, 4514, 4521, 4561, 4571, 4572, 4582, 4584, 4591, 4592, 4601, 4602, 4611, 4612, 4621, 9450
0905	TJESSHEIM	16	8, 3, 5, 2, 5, 4, 5, 3, 6, 5, 5, 3, 5, 5, 4, D	4511, 4513, 4514, 4561, 4571, 4572, 4582, 4584, 4591, 4592, 4601, 4602, 4611, 4612, 4621, 9450
0806	FIDGJO	16	8, 3, 5, 2, 5, 4, 5, 3, 6, 5, 5, 3, 5, 5, 4, D	4511, 4513, 4514, 4561, 4571, 4572, 4582, 4584, 4591, 4592, 4601, 4602, 4611, 4612, 4621, 9450
0807		0	8, 3, 5, 2, 5, 3, 6, 5, 5, 3, 5, D, 1	4511, 4513, 4514, 4561, 4582, 4584, 4591, 4592, 4601, 4602, 4612, 9450, 9451
0901	LI	12	8, 3, 5, 5, 3, 6, 5, 5, 3, 5, 5, D	4511, 4513, 4514, 4582, 4584, 4591, 4592, 4601, 4602, 4611, 4612, 9450
0902	RISKA	12	8, 3, 5, 5, 3, 6, 5, 5, 3, 5, 5, D	4511, 4513, 4514, 4582, 4584, 4591, 4592, 4601, 4602, 4611, 4612, 9450
0903	HOMMERSÅK 1	12	8, 3, 5, 5, 3, 6, 5, 5, 3, 5, 5, D	4511, 4513, 4514, 4582, 4584, 4591, 4592, 4601, 4602, 4611, 4612, 9450

TABELL 3 (FORTS.). GRUNNKRETSENES SENTRALITET. KOMMUNE

GRUNNKRETS NR. NAVN	TALLET PÅ TETTSTEDER/SENTRA	KODER FOR STØRRELSE	KODER FOR TETTSTED/SENTER
1102 SANDNES			
FORTS.			
0904 HOMMERSÅK 2	12	8, 3, 5, 5, 3, 6, 5, 5, 3, 5, 5, D	4511, 4513, 4514, 4582, 4584, 4591, 4592, 4601, 4602, 4611, 4612, 9450
0905 MAULAND	12	8, 3, 5, 5, 3, 6, 5, 5, 3, 5, 5, D	4511, 4513, 4514, 4582, 4584, 4591, 4592, 4601, 4602, 4611, 4612, 9450
0906 HOMMERSÅK 3	12	8, 3, 5, 5, 3, 6, 5, 5, 3, 5, 5, D	4511, 4513, 4514, 4582, 4584, 4591, 4592, 4601, 4602, 4611, 4612, 9450
0907 USKEN	0	0	0000
0908 LAUVÅS	11	8, 3, 5, 5, 3, 5, 5, 3, 5, 5, D	4511, 4513, 4514, 4582, 4584, 4592, 4601, 4602, 4611, 4612, 9450
0909 HETLAND	12	8, 3, 5, 5, 3, 6, 5, 5, 3, 5, 5, D	4511, 4513, 4514, 4582, 4584, 4591, 4592, 4601, 4602, 4611, 4612, 9450
0910 BJELLAND	14	8, 3, 5, 9, 5, 3, 6, 5, 5, 3, 5, 5, 4, D	4511, 4513, 4514, 4521, 4582, 4584, 4591, 4592, 4601, 4602, 4611, 4612, 4621, 9450
1001 BRATTHETLAND	13	8, 3, 5, 5, 3, 5, 5, 3, 5, 5, 4, D, 1	4511, 4513, 4514, 4582, 4584, 4592, 4601, 4602, 4611, 4612, 4621, 9450, 9451
1002 IMS	11	8, 3, 5, 5, 3, 5, 5, 3, 5, D, 1	4511, 4513, 4514, 4582, 4584, 4592, 4601, 4602, 4612, 9450, 9451
1003 HØLE	11	8, 3, 5, 5, 3, 5, 5, 3, 5, D, 1	4511, 4513, 4514, 4582, 4584, 4592, 4601, 4602, 4612, 9450, 9451
1004 TENGESDAL	12	8, 3, 5, 5, 3, 5, 5, 3, 5, 5, D, 1	4511, 4513, 4514, 4582, 4584, 4592, 4601, 4602, 4611, 4612, 9450, 9451
1103 STAVANGER			
0101 BUØY II	7	8, 3, 9, 5, 5, 4, D	4511, 4513, 4521, 4611, 4612, 4621, 9450
0102 BUØY I	7	8, 3, 9, 5, 5, 4, D	4511, 4513, 4521, 4611, 4612, 4621, 9450
0103 ENGØY/GRASHOLMEN/SØLY	7	8, 3, 9, 5, 5, 4, D	4511, 4513, 4521, 4611, 4612, 4621, 9450
0201 VERKET	12	8, 3, 5, 9, 5, 6, 5, 5, 5, 5, 4, D	4511, 4513, 4514, 4521, 4582, 4591, 4592, 4601, 4611, 4612, 4621, 9450
0202 STRØMSTEINEN	12	8, 3, 5, 9, 5, 6, 5, 5, 5, 5, 4, D	4511, 4513, 4514, 4521, 4582, 4591, 4592, 4601, 4611, 4612, 4621, 9450
0203 SPILDERHAUG	12	8, 3, 5, 9, 5, 6, 5, 5, 5, 5, 4, D	4511, 4513, 4514, 4521, 4582, 4591, 4592, 4601, 4611, 4612, 4621, 9450
0204 LERVIK	12	8, 3, 5, 9, 5, 6, 5, 5, 5, 5, 4, D	4511, 4513, 4514, 4521, 4582, 4591, 4592, 4601, 4611, 4612, 4621, 9450
0205 JØHANNES	12	8, 3, 5, 9, 5, 6, 5, 5, 5, 5, 4, D	4511, 4513, 4514, 4521, 4582, 4591, 4592, 4601, 4611, 4612, 4621, 9450
0301 STØRHAUG II	12	8, 3, 5, 9, 5, 6, 5, 5, 5, 5, 4, D	4511, 4513, 4514, 4521, 4582, 4591, 4592, 4601, 4611, 4612, 4621, 9450
0302 NYLUND I	12	8, 3, 5, 9, 5, 6, 5, 5, 5, 5, 4, D	4511, 4513, 4514, 4521, 4582, 4591, 4592, 4601, 4611, 4612, 4621, 9450
0303 NYLUND II	12	8, 3, 5, 9, 5, 6, 5, 5, 5, 5, 4, D	4511, 4513, 4514, 4521, 4582, 4591, 4592, 4601, 4611, 4612, 4621, 9450
0401 BREIVIG	12	8, 3, 5, 9, 5, 6, 5, 5, 5, 5, 4, D	4511, 4513, 4514, 4521, 4582, 4591, 4592, 4601, 4611, 4612, 4621, 9450
0402 MIDJORD	12	8, 3, 5, 9, 5, 6, 5, 5, 5, 5, 4, D	4511, 4513, 4514, 4521, 4582, 4591, 4592, 4601, 4611, 4612, 4621, 9450
0403 VARDEN I	12	8, 3, 5, 9, 5, 6, 5, 5, 5, 5, 4, D	4511, 4513, 4514, 4521, 4582, 4591, 4592, 4601, 4611, 4612, 4621, 9450
0404 VARDEN II	12	8, 3, 5, 9, 5, 6, 5, 5, 5, 5, 4, D	4511, 4513, 4514, 4521, 4582, 4591, 4592, 4601, 4611, 4612, 4621, 9450
0405 STRØMVIG	13	8, 3, 5, 9, 5, 3, 6, 5, 5, 5, 5, 4, D	4511, 4513, 4514, 4521, 4582, 4584, 4591, 4592, 4601, 4611, 4612, 4621, 9450
0501 SENTRUM ØST	12	8, 3, 5, 9, 5, 6, 5, 5, 5, 5, 4, D	4511, 4513, 4514, 4521, 4582, 4591, 4592, 4601, 4611, 4612, 4621, 9450
0502 NYTORGET	12	8, 3, 5, 9, 5, 6, 5, 5, 5, 5, 4, D	4511, 4513, 4514, 4521, 4582, 4591, 4592, 4601, 4611, 4612, 4621, 9450
0503 BLÅSENBOG	12	8, 3, 5, 9, 5, 6, 5, 5, 5, 5, 4, D	4511, 4513, 4514, 4521, 4582, 4591, 4592, 4601, 4611, 4612, 4621, 9450
0504 STØRHAUG I	12	8, 3, 5, 9, 5, 6, 5, 5, 5, 5, 4, D	4511, 4513, 4514, 4521, 4582, 4591, 4592, 4601, 4611, 4612, 4621, 9450
0505 PARADIS	13	8, 3, 5, 9, 5, 3, 6, 5, 5, 5, 5, 4, D	4511, 4513, 4514, 4521, 4582, 4584, 4591, 4592, 4601, 4611, 4612, 4621, 9450
0506 BIRKELANDSGT/VIKEDALS	13	8, 3, 5, 9, 5, 3, 6, 5, 5, 5, 5, 4, D	4511, 4513, 4514, 4521, 4582, 4584, 4591, 4592, 4601, 4611, 4612, 4621, 9450
0507 BERGJELAND	12	8, 3, 5, 9, 5, 6, 5, 5, 5, 5, 4, D	4511, 4513, 4514, 4521, 4582, 4591, 4592, 4601, 4611, 4612, 4621, 9450
0508 SENTRUM VEST	12	8, 3, 5, 9, 5, 6, 5, 5, 5, 5, 4, D	4511, 4513, 4514, 4521, 4582, 4591, 4592, 4601, 4611, 4612, 4621, 9450
0601 ST OLAV	12	8, 3, 5, 9, 5, 6, 5, 5, 5, 5, 4, D	4511, 4513, 4514, 4521, 4582, 4591, 4592, 4601, 4611, 4612, 4621, 9450
0602 EIGANES I	13	8, 3, 5, 9, 5, 3, 6, 5, 5, 5, 5, 4, D	4511, 4513, 4514, 4521, 4582, 4584, 4591, 4592, 4601, 4611, 4612, 4621, 9450
0603 EIGANES II	13	8, 3, 5, 9, 5, 3, 6, 5, 5, 5, 5, 4, D	4511, 4513, 4514, 4521, 4582, 4584, 4591, 4592, 4601, 4611, 4612, 4621, 9450

TABELL 3 (FORTS.). GRUNNKRETSENESENES SENTRALITET. KOMMUNE

GRUNNKRETS NR	NAVN	TALLET PÅ TETTSTEDER/SENTRA	KODER FOR STØRRELSE	KODER FOR TETTSTED/SENTER
1103	STAVANGER			
		FORTS.		
0604	MOSVATNET NORD	13	8, 3, 5, 9, 5, 3, 6, 5, 5, 5, 5, 4, D	4511, 4513, 4514, 4521, 4582, 4584, 4591, 4592, 4601, 4611, 4612, 4621, 9450
0605	VÅLAND I	13	8, 3, 5, 9, 5, 3, 6, 5, 5, 5, 5, 4, D	4511, 4513, 4514, 4521, 4582, 4584, 4591, 4592, 4601, 4611, 4612, 4621, 9450
0606	VÅLAND II	13	8, 3, 5, 9, 5, 3, 6, 5, 5, 5, 5, 4, D	4511, 4513, 4514, 4521, 4582, 4584, 4591, 4592, 4601, 4611, 4612, 4621, 9450
0607	VÅLANDSSKRÅNINGEN	13	8, 3, 5, 9, 5, 3, 6, 5, 5, 5, 5, 4, D	4511, 4513, 4514, 4521, 4582, 4584, 4591, 4592, 4601, 4611, 4612, 4621, 9450
0608	VÅLAND III	13	8, 3, 5, 9, 5, 3, 6, 5, 5, 5, 5, 4, D	4511, 4513, 4514, 4521, 4582, 4584, 4591, 4592, 4601, 4611, 4612, 4621, 9450
0609	VÅLANDSHAUGEN	13	8, 3, 5, 9, 5, 3, 6, 5, 5, 5, 5, 4, D	4511, 4513, 4514, 4521, 4582, 4584, 4591, 4592, 4601, 4611, 4612, 4621, 9450
0610	VÅLAND IV	13	8, 3, 5, 9, 5, 3, 6, 5, 5, 5, 5, 4, D	4511, 4513, 4514, 4521, 4582, 4584, 4591, 4592, 4601, 4611, 4612, 4621, 9450
0701	VÅLAND V	13	8, 3, 5, 9, 5, 3, 6, 5, 5, 5, 5, 4, D	4511, 4513, 4514, 4521, 4582, 4584, 4591, 4592, 4601, 4611, 4612, 4621, 9450
0702	MOSVATNET ØST	13	8, 3, 5, 9, 5, 3, 6, 5, 5, 5, 5, 4, D	4511, 4513, 4514, 4521, 4582, 4584, 4591, 4592, 4601, 4611, 4612, 4621, 9450
0703	BEKKEFARET I	13	8, 3, 5, 9, 5, 3, 6, 5, 5, 5, 5, 4, D	4511, 4513, 4514, 4521, 4582, 4584, 4591, 4592, 4601, 4611, 4612, 4621, 9450
0704	BEKKEFARET II	13	8, 3, 5, 9, 5, 3, 6, 5, 5, 5, 5, 4, D	4511, 4513, 4514, 4521, 4582, 4584, 4591, 4592, 4601, 4611, 4612, 4621, 9450
0705	BEKKEFARET III	13	8, 3, 5, 9, 5, 3, 6, 5, 5, 5, 5, 4, D	4511, 4513, 4514, 4521, 4582, 4584, 4591, 4592, 4601, 4611, 4612, 4621, 9450
0706	BEKKEFARET IV	13	8, 3, 5, 9, 5, 3, 6, 5, 5, 5, 5, 4, D	4511, 4513, 4514, 4521, 4582, 4584, 4591, 4592, 4601, 4611, 4612, 4621, 9450
0707	BEKKEFARET V	13	8, 3, 5, 9, 5, 3, 6, 5, 5, 5, 5, 4, D	4511, 4513, 4514, 4521, 4582, 4584, 4591, 4592, 4601, 4611, 4612, 4621, 9450
0708	MOSVATNET SØP I	13	8, 3, 5, 9, 5, 3, 6, 5, 5, 5, 5, 4, D	4511, 4513, 4514, 4521, 4582, 4584, 4591, 4592, 4601, 4611, 4612, 4621, 9450
0709	MOSVATNET SØR II	13	8, 3, 5, 9, 5, 3, 6, 5, 5, 5, 5, 4, D	4511, 4513, 4514, 4521, 4582, 4584, 4591, 4592, 4601, 4611, 4612, 4621, 9450
0710	MOSVATNET SØR III	13	8, 3, 5, 9, 5, 3, 6, 5, 5, 5, 5, 4, D	4511, 4513, 4514, 4521, 4582, 4584, 4591, 4592, 4601, 4611, 4612, 4621, 9450
0801	EIGANES III	12	8, 3, 5, 9, 5, 6, 5, 5, 5, 5, 4, D	4511, 4513, 4514, 4521, 4582, 4591, 4592, 4601, 4611, 4612, 4621, 9450
0802	STADION	12	8, 3, 5, 9, 5, 6, 5, 5, 5, 5, 4, D	4511, 4513, 4514, 4521, 4582, 4591, 4592, 4601, 4611, 4612, 4621, 9450
0803	LEDAAL I	12	8, 3, 5, 9, 5, 6, 5, 5, 5, 5, 4, D	4511, 4513, 4514, 4521, 4582, 4591, 4592, 4601, 4611, 4612, 4621, 9450
0804	LEDAAL II	12	8, 3, 5, 9, 5, 6, 5, 5, 5, 5, 4, D	4511, 4513, 4514, 4521, 4582, 4591, 4592, 4601, 4611, 4612, 4621, 9450
0805	LEDAAL III	12	8, 3, 5, 9, 5, 6, 5, 5, 5, 5, 4, D	4511, 4513, 4514, 4521, 4582, 4591, 4592, 4601, 4611, 4612, 4621, 9450
0806	RUDLÅ	12	8, 3, 5, 9, 5, 6, 5, 5, 5, 5, 4, D	4511, 4513, 4514, 4521, 4582, 4591, 4592, 4601, 4611, 4612, 4621, 9450
0807	TIDEGEILEN	12	8, 3, 5, 9, 5, 6, 5, 5, 5, 5, 4, D	4511, 4513, 4514, 4521, 4582, 4591, 4592, 4601, 4611, 4612, 4621, 9450
0901	BJERGSTED	12	8, 3, 5, 9, 5, 6, 5, 5, 5, 5, 4, D	4511, 4513, 4514, 4521, 4582, 4591, 4592, 4601, 4611, 4612, 4621, 9450
0902	KAMPEN I	12	8, 3, 5, 9, 5, 6, 5, 5, 5, 5, 4, D	4511, 4513, 4514, 4521, 4582, 4591, 4592, 4601, 4611, 4612, 4621, 9450
0903	KAMPEN II	12	8, 3, 5, 9, 5, 6, 5, 5, 5, 5, 4, D	4511, 4513, 4514, 4521, 4582, 4591, 4592, 4601, 4611, 4612, 4621, 9450
0904	STOKKA I	12	8, 3, 5, 9, 5, 6, 5, 5, 5, 5, 4, D	4511, 4513, 4514, 4521, 4582, 4591, 4592, 4601, 4611, 4612, 4621, 9450
0905	BYHAUGEN	12	8, 3, 5, 9, 5, 6, 5, 5, 5, 5, 4, D	4511, 4513, 4514, 4521, 4582, 4591, 4592, 4601, 4611, 4612, 4621, 9450
0906	BYHAUGEN ØST	12	8, 3, 5, 9, 5, 6, 5, 5, 5, 5, 4, D	4511, 4513, 4514, 4521, 4582, 4591, 4592, 4601, 4611, 4612, 4621, 9450
0907	BAKKELAND	12	8, 3, 5, 9, 5, 6, 5, 5, 5, 5, 4, D	4511, 4513, 4514, 4521, 4582, 4591, 4592, 4601, 4611, 4612, 4621, 9450
0908	KALHAMMAPEN	12	8, 3, 5, 9, 5, 6, 5, 5, 5, 5, 4, D	4511, 4513, 4514, 4521, 4582, 4591, 4592, 4601, 4611, 4612, 4621, 9450
1101	AUSTRE AMØY	1	9	4521
1102	BJØRNØY/RGALDSØY/DRMØ	0	0	0000
1103	LANGØY/VASSØY	0	0	0000
1104	LINDØY/HELLESØY/KALVØ	0	0	0000
1201	HUSABØ	7	8, 3, 9, 5, 5, 4,	4511, 4513, 4521, 4611, 4612, 4621,

TABELL 3 (FORTS.). GRUNNKRETSENESENES SENTRALITET. KOMMUNE

GRUNNKRETS NR	NAVN	TALLET PÅ TETTSTEDER/SENTRA	KODER FOR STØRRELSE	KODER FOR TETTSTED/SENTER
1103 STAVANGER		FORTS.		
1201	HUSABØ (FORTS.)		D	9450
1202	KRÅKENESET	7	8, 3, 9, 5, 5, 4	4511, 4513, 4521, 4611, 4612, 4621,
1203	SKEIE	7	D	9450
1204	AUSTBØ	7	8, 3, 9, 5, 5, 4	4511, 4513, 4521, 4611, 4612, 4621,
1701	HINNALIA	13	D	9450
1702	HINNAVÅGEN/VÅGEDALEN	13	8, 3, 5, 9, 5, 3	4511, 4513, 4514, 4521, 4582, 4584,
1703	GRANNES	14	6, 5, 5, 5, 5, 4	4591, 4592, 4601, 4611, 4612, 4621,
1704	JÄTTANUTEN	15	D	9450
1705	GAUSEL	15	8, 3, 5, 9, 5, 5	4511, 4513, 4514, 4521, 4571, 4582,
1706	FØRUS	15	3, 6, 5, 5, 3, 5	4584, 4591, 4592, 4601, 4602, 4611,
1707	GAUSELSKOGEN	15	5, 4, D	4612, 4621, 9450
1801	SNAREHAUGEN	13	8, 3, 5, 9, 5, 5	4511, 4513, 4514, 4521, 4571, 4582,
1802	ØVRE VAULEN	13	3, 6, 5, 5, 3, 5	4584, 4591, 4592, 4601, 4602, 4611,
1803	NØRDRE VAULEN	13	5, 4, D	4612, 4621, 9450
1804	KRISTIANLYST	13	8, 3, 5, 9, 5, 3	4511, 4513, 4514, 4521, 4582, 4584,
1805	HINDAL	13	6, 5, 5, 5, 5, 4	4591, 4592, 4601, 4611, 4612, 4621,
1901	HILLEVÅG I	13	D	9450
1902	ÅSEN	13	8, 3, 5, 9, 5, 3	4511, 4513, 4514, 4521, 4582, 4584,
1903	EIKEBERGET	13	6, 5, 5, 5, 5, 4	4591, 4592, 4601, 4611, 4612, 4621,
1904	HILLEVÅG II	13	D	9450
1905	EIKEBERGET ØSTRE	13	8, 3, 5, 9, 5, 3	4511, 4513, 4514, 4521, 4582, 4584,
2001	FELT A	12	6, 5, 5, 5, 5, 4	4591, 4592, 4601, 4611, 4612, 4621,
2002	FELT D	12	D	9450
2003	HAUGTUSSA	13	8, 3, 5, 9, 5, 6	4511, 4513, 4514, 4521, 4582, 4591,
2004	SØLBORG/FELT C	13	5, 5, 5, 5, 4, D	4592, 4601, 4611, 4612, 4621, 9450,
2005	FELT E	13	8, 3, 5, 9, 5, 6	4511, 4513, 4514, 4521, 4582, 4591,
2006	ULLANDHAUG	13	5, 5, 5, 5, 4, D	4592, 4601, 4611, 4612, 4621, 9450,
2101	STOKKABRAUTENE	12	8, 3, 5, 9, 5, 6	4511, 4513, 4514, 4521, 4582, 4591,
2102	LASSA	12	5, 5, 5, 5, 4, D	4592, 4601, 4611, 4612, 4621, 9450,
2103	NEØPE STOKKA	12	3, 3, 5, 9, 5, 6	4511, 4513, 4514, 4521, 4582, 4591,
2201	MADLAFØREN/SANDAL	12	5, 5, 5, 5, 4, D	4592, 4601, 4611, 4612, 4621, 9450,
2202	MØLKEHØLEN	12	8, 3, 5, 9, 5, 6	4511, 4513, 4514, 4521, 4582, 4591,
2203	MADLAMARK I	12	5, 5, 5, 5, 4, D	4592, 4601, 4611, 4612, 4621, 9450,

TABELL 3 (FORTS.). GRUNNKRETSENE SENTRALITET. KOMMUNE

GRUNNKRETS NR	NAVN	TALLET PÅ TETTSTEDER/SENTRA	KODER FOR STØRRELSE	KODER FOR TETTSTED/SENTER
1103 STAVANGER FORTS.				
2204	MADLAMARK II	12	8, 3, 5, 9, 5, 6, 5, 5, 5, 5, 4, 0	4511, 4513, 4514, 4521, 4582, 4591, 4592, 4601, 4611, 4612, 4621, 9450
2205	MADLAMARK III	12	8, 3, 5, 9, 5, 6, 5, 5, 5, 5, 4, 0	4511, 4513, 4514, 4521, 4582, 4591, 4592, 4601, 4611, 4612, 4621, 9450
2206	MADLAMARK SØR	13	8, 3, 5, 9, 5, 3, 6, 5, 5, 5, 5, 4, D	4511, 4513, 4514, 4521, 4532, 4584, 4591, 4592, 4601, 4611, 4612, 4621, 9450
2301	REVHEIMSKROSSEN/KULEB	12	8, 3, 5, 9, 5, 6, 5, 5, 5, 5, 4, 0	4511, 4513, 4514, 4521, 4582, 4591, 4592, 4601, 4611, 4612, 4621, 9450
2302	REVHEIM/GOLFBANEN	12	8, 3, 5, 9, 5, 6, 5, 5, 5, 5, 4, 0	4511, 4513, 4514, 4521, 4582, 4591, 4592, 4601, 4611, 4612, 4621, 9450
2303	REVHEIMSMYRA	12	8, 3, 5, 9, 5, 6, 5, 5, 5, 5, 4, 0	4511, 4513, 4514, 4521, 4582, 4591, 4592, 4601, 4611, 4612, 4621, 9450
2304	MADLASTØ	12	8, 3, 5, 9, 5, 6, 5, 5, 5, 5, 4, 0	4511, 4513, 4514, 4521, 4582, 4591, 4592, 4601, 4611, 4612, 4621, 9450
2305	GJERESBERGET	12	8, 3, 5, 9, 5, 6, 5, 5, 5, 5, 4, 0	4511, 4513, 4514, 4521, 4582, 4591, 4592, 4601, 4611, 4612, 4621, 9450
2401	SLETTEBERGET	11	8, 3, 9, 5, 6, 5, 5, 5, 5, 4, 0	4511, 4513, 4521, 4582, 4591, 4592, 4601, 4611, 4612, 4621, 9450
2402	SMIODDEN	11	8, 3, 9, 5, 6, 5, 5, 5, 5, 4, 0	4511, 4513, 4521, 4582, 4591, 4592, 4601, 4611, 4612, 4621, 9450
2403	NORD-SUNDE	11	8, 3, 9, 5, 6, 5, 5, 5, 5, 4, 0	4511, 4513, 4521, 4582, 4591, 4592, 4601, 4611, 4612, 4621, 9450
2404	ØRNEBERGET/SLETTESVIK	11	8, 3, 9, 5, 6, 5, 5, 5, 5, 4, 0	4511, 4513, 4521, 4582, 4591, 4592, 4601, 4611, 4612, 4621, 9450
2501	OLAFSHAGEN	12	8, 3, 5, 9, 5, 6, 5, 5, 5, 5, 4, 0	4511, 4513, 4514, 4521, 4582, 4591, 4592, 4601, 4611, 4612, 4621, 9450
2502	NORDRE SUNDE	11	8, 3, 9, 5, 6, 5, 5, 5, 5, 4, 0	4511, 4513, 4521, 4582, 4591, 4592, 4601, 4611, 4612, 4621, 9450
2503	SØPE SUNDE	12	8, 3, 5, 9, 5, 6, 5, 5, 5, 5, 4, 0	4511, 4513, 4514, 4521, 4582, 4591, 4592, 4601, 4611, 4612, 4621, 9450
2504	FRIHEIM	11	8, 3, 9, 5, 6, 5, 5, 5, 5, 4, 0	4511, 4513, 4521, 4582, 4591, 4592, 4601, 4611, 4612, 4621, 9450
2601	TASTAVEÐEN	11	8, 3, 5, 9, 5, 5, 5, 5, 5, 4, 0	4511, 4513, 4514, 4521, 4582, 4592, 4601, 4611, 4612, 4621, 9450
2602	BYHAUGEN/VØLSTADBAKKE	12	8, 3, 5, 9, 5, 6, 5, 5, 5, 5, 4, 0	4511, 4513, 4514, 4521, 4582, 4591, 4592, 4601, 4611, 4612, 4621, 9450
2603	INDRE TASTA	12	8, 3, 5, 9, 5, 6, 5, 5, 5, 5, 4, 0	4511, 4513, 4514, 4521, 4582, 4591, 4592, 4601, 4611, 4612, 4621, 9450
2701	BYÅSEN	10	8, 3, 9, 5, 5, 5, 5, 5, 4, 0	4511, 4513, 4521, 4582, 4592, 4601, 4611, 4612, 4621, 9450
2702	TASTARYGGEN/NEDRE TAS	10	8, 3, 9, 5, 5, 5, 5, 5, 4, 0	4511, 4513, 4521, 4582, 4592, 4601, 4611, 4612, 4621, 9450
2703	VARDENESET	10	8, 3, 9, 5, 5, 5, 5, 5, 4, 0	4511, 4513, 4521, 4582, 4592, 4601, 4611, 4612, 4621, 9450
1106 HAUGESUND				
0101	ROSSABØNAKKEN	12	8, 2, 4, 5, 6, 6, 2, 2, 1, 0, 1, 1	4531, 4692, 4693, 4701, 4702, 4706, 5031, 5032, 9456, 9458, 9459, 9462
0102	JEPPEVEGEN	12	8, 2, 4, 5, 6, 6, 2, 2, 1, 0, 1, 1	4531, 4692, 4693, 4701, 4702, 4706, 5031, 5032, 9456, 9458, 9459, 9462
0103	HELLANDSMARKA	12	8, 2, 4, 5, 6, 6, 2, 2, 1, 0, 1, 1	4531, 4692, 4693, 4701, 4702, 4706, 5031, 5032, 9456, 9458, 9459, 9462
0104	SØLLERØDFELTET	12	8, 2, 4, 5, 6, 6, 2, 2, 1, 0, 1, 1	4531, 4692, 4693, 4701, 4702, 4706, 5031, 5032, 9456, 9458, 9459, 9462
0105	SAKKESTAD VEST	12	8, 2, 4, 5, 6, 6, 2, 2, 1, 0, 1, 1	4531, 4692, 4693, 4701, 4702, 4706, 5031, 5032, 9456, 9458, 9459, 9462
0106	LONGEBJØRG	12	8, 2, 4, 5, 6, 6, 2, 2, 1, 0, 1, 1	4531, 4692, 4693, 4701, 4702, 4706, 5031, 5032, 9456, 9458, 9459, 9462
0107	AUSTMANNABLOKKENE	12	8, 2, 4, 5, 6, 6, 2, 2, 1, 0, 1, 1	4531, 4692, 4693, 4701, 4702, 4706, 5031, 5032, 9456, 9458, 9459, 9462
0108	BJØRGENE	13	8, 2, 4, 5, 6, 6, 2, 2, 1, 1, 0, 1, 1	4531, 4692, 4693, 4701, 4702, 4706, 5031, 5032, 9456, 9457, 9458, 9459, 9462
0109	SAKKESTAD ØST	13	8, 2, 4, 5, 6, 6, 2, 2, 1, 1, 0, 1, 1	4531, 4692, 4693, 4701, 4702, 4706, 5031, 5032, 9456, 9457, 9458, 9459, 9462
0201	NIPHAUG VEST	13	8, 2, 4, 5, 6, 6, 2, 2, 1, 1, 0, 1, 1	4531, 4692, 4693, 4701, 4702, 4706, 5031, 5032, 9456, 9457, 9458, 9459, 9462
0202	NIPHAUG	13	8, 2, 4, 5, 6, 6, 2, 2, 1, 1, 0, 1, 1	4531, 4692, 4693, 4701, 4702, 4706, 5031, 5032, 9456, 9457, 9458, 9459, 9462
0203	JAMNHAUG	13	8, 2, 4, 5, 6, 6, 2, 2, 1, 1, 0, 1, 1	4531, 4692, 4693, 4701, 4702, 4706, 5031, 5032, 9456, 9457, 9458, 9459, 9462
0204	RAGLATUA	13	8, 2, 4, 5, 6, 6, 2, 2, 1, 1, 0, 1, 1	4531, 4692, 4693, 4701, 4702, 4706, 5031, 5032, 9456, 9457, 9458, 9459, 9462
0205	ROSSABØSKODGEN	13	8, 2, 4, 5, 6, 6, 2, 2, 1, 1, 0, 1, 1	4531, 4692, 4693, 4701, 4702, 4706, 5031, 5032, 9456, 9457, 9458, 9459, 9462
0206	PORSHAUG	13	8, 2, 4, 5, 6, 6, 2, 2, 1, 1, 0, 1, 1	4531, 4692, 4693, 4701, 4702, 4706, 5031, 5032, 9456, 9457, 9458, 9459, 9462

TABELL 3 (FORTS.). GRUNNKRETSENE SENTRALITET. KOMMUNE

GRUNNKRETS NR	NAVN	TALLET PÅ TETTSTEDER/SENTRA	KOJER FOR STJØRRELSE	KODER FOR TETTSTED/SENTER
1106 HAUGESUND		FORTS.		
0206	PORSHAUG (FORTS.)		1	9462
0207	SVEHAUG	13	8, 2, 4, 5, 6, 6, 2, 2, 1, 1, D, 1,	4531, 4692, 4693, 4701, 4702, 4706, 5031, 5032, 9456, 9457, 9458, 9459, 9462
0208	LYSSKAR	13	8, 2, 4, 5, 6, 6, 2, 2, 1, 1, D, 1,	4531, 4692, 4693, 4701, 4702, 4706, 5031, 5032, 9456, 9457, 9458, 9459, 9462
0209	HEMMINGSTAD	13	8, 2, 4, 5, 6, 6, 2, 2, 1, 1, D, 1,	4531, 4692, 4693, 4701, 4702, 4706, 5031, 5032, 9456, 9457, 9458, 9459, 9462
0210	FJELLSTEMMEN VEST	13	8, 2, 4, 5, 6, 6, 2, 2, 1, 1, D, 1,	4531, 4692, 4693, 4701, 4702, 4706, 5031, 5032, 9456, 9457, 9458, 9459, 9462
0211	FJELLSTEMMEN ØST	13	8, 2, 4, 5, 6, 6, 2, 2, 1, 1, D, 1,	4531, 4692, 4693, 4701, 4702, 4706, 5031, 5032, 9456, 9457, 9458, 9459, 9462
0212	STORESUND	13	8, 2, 4, 5, 6, 6, 2, 2, 1, 1, D, 1,	4531, 4692, 4693, 4701, 4702, 4706, 5031, 5032, 9456, 9457, 9458, 9459, 9462
0213	SUNDSKAR	13	8, 2, 4, 5, 6, 6, 2, 2, 1, 1, D, 1,	4531, 4692, 4693, 4701, 4702, 4706, 5031, 5032, 9456, 9457, 9458, 9459, 9462
0301	GINA	12	8, 2, 4, 5, 6, 6, 2, 2, 1, D, 1, 1	4531, 4692, 4693, 4701, 4702, 4706, 5031, 5032, 9456, 9458, 9459, 9462
0302	GRØNÅSEN	12	8, 2, 4, 5, 6, 6, 2, 2, 1, D, 1, 1	4531, 4692, 4693, 4701, 4702, 4706, 5031, 5032, 9456, 9458, 9459, 9462
0303	VALHALLBLOKKENE	12	8, 2, 4, 5, 6, 6, 2, 2, 1, D, 1, 1	4531, 4692, 4693, 4701, 4702, 4706, 5031, 5032, 9456, 9458, 9459, 9462
0304	KOLONIHAGEN	12	8, 2, 4, 5, 6, 6, 2, 2, 1, D, 1, 1	4531, 4692, 4693, 4701, 4702, 4706, 5031, 5032, 9456, 9458, 9459, 9462
0305	ROSSABØ KIRKE	12	8, 2, 4, 5, 6, 6, 2, 2, 1, D, 1, 1	4531, 4692, 4693, 4701, 4702, 4706, 5031, 5032, 9456, 9458, 9459, 9462
0306	LILLESUND SKOLE	12	8, 2, 4, 5, 6, 6, 2, 2, 1, D, 1, 1	4531, 4692, 4693, 4701, 4702, 4706, 5031, 5032, 9456, 9458, 9459, 9462
0307	MARITIME SKOLE	12	8, 2, 4, 5, 6, 6, 2, 2, 1, D, 1, 1	4531, 4692, 4693, 4701, 4702, 4706, 5031, 5032, 9456, 9458, 9459, 9462
0401	RØVÆR	0	0	0000
0402	VIBRANDSØY	11	8, 2, 4, 5, 6, 2, 2, 1, D, 1, 1	4531, 4692, 4693, 4701, 4706, 5031, 5032, 9456, 9458, 9459, 9462
0403	HASSELØY	11	8, 2, 4, 5, 6, 2, 2, 1, D, 1, 1	4531, 4692, 4693, 4701, 4706, 5031, 5032, 9456, 9458, 9459, 9462
0404	RISØY	11	8, 2, 4, 5, 6, 2, 2, 1, D, 1, 1	4531, 4692, 4693, 4701, 4706, 5031, 5032, 9456, 9458, 9459, 9462
0501	SENTRUM 1	12	8, 2, 4, 5, 6, 6, 2, 2, 1, D, 1, 1	4531, 4692, 4693, 4701, 4702, 4706, 5031, 5032, 9456, 9458, 9459, 9462
0502	SENTRUM 2	12	8, 2, 4, 5, 6, 6, 2, 2, 1, D, 1, 1	4531, 4692, 4693, 4701, 4702, 4706, 5031, 5032, 9456, 9458, 9459, 9462
0503	SENTRUM 3	12	8, 2, 4, 5, 6, 6, 2, 2, 1, D, 1, 1	4531, 4692, 4693, 4701, 4702, 4706, 5031, 5032, 9456, 9458, 9459, 9462
0504	SENTRUM 4	12	8, 2, 4, 5, 6, 6, 2, 2, 1, D, 1, 1	4531, 4692, 4693, 4701, 4702, 4706, 5031, 5032, 9456, 9458, 9459, 9462
0505	SENTRUM 5	12	8, 2, 4, 5, 6, 6, 2, 2, 1, D, 1, 1	4531, 4692, 4693, 4701, 4702, 4706, 5031, 5032, 9456, 9458, 9459, 9462
0506	SENTRUM 6	12	8, 2, 4, 5, 6, 6, 2, 2, 1, D, 1, 1	4531, 4692, 4693, 4701, 4702, 4706, 5031, 5032, 9456, 9458, 9459, 9462
0507	SENTRUM 7	12	8, 2, 4, 5, 6, 6, 2, 2, 1, D, 1, 1	4531, 4692, 4693, 4701, 4702, 4706, 5031, 5032, 9456, 9458, 9459, 9462
0508	SENTRUM 8	12	8, 2, 4, 5, 6, 6, 2, 2, 1, D, 1, 1	4531, 4692, 4693, 4701, 4702, 4706, 5031, 5032, 9456, 9458, 9459, 9462
0509	SENTRUM 9	12	8, 2, 4, 5, 6, 6, 2, 2, 1, D, 1, 1	4531, 4692, 4693, 4701, 4702, 4706, 5031, 5032, 9456, 9458, 9459, 9462
0510	SENTRUM 10	12	8, 2, 4, 5, 6, 6, 2, 2, 1, D, 1, 1	4531, 4692, 4693, 4701, 4702, 4706, 5031, 5032, 9456, 9458, 9459, 9462
0511	SENTRUM 11	12	8, 2, 4, 5, 6, 6, 2, 2, 1, D, 1, 1	4531, 4692, 4693, 4701, 4702, 4706, 5031, 5032, 9456, 9458, 9459, 9462
0512	SENTRUM 12	12	8, 2, 4, 5, 6, 6, 2, 2, 1, D, 1, 1	4531, 4692, 4693, 4701, 4702, 4706, 5031, 5032, 9456, 9458, 9459, 9462
0513	SENTRUM 13	12	8, 2, 4, 5, 6, 6, 2, 2, 1, D, 1, 1	4531, 4692, 4693, 4701, 4702, 4706, 5031, 5032, 9456, 9458, 9459, 9462
0514	SENTRUM 14	12	8, 2, 4, 5, 6, 6, 2, 2, 1, D, 1, 1	4531, 4692, 4693, 4701, 4702, 4706, 5031, 5032, 9456, 9458, 9459, 9462
0515	SENTRUM 15	12	8, 2, 4, 5, 6, 6, 2, 2, 1, D, 1, 1	4531, 4692, 4693, 4701, 4702, 4706, 5031, 5032, 9456, 9458, 9459, 9462
0516	SYKEHUSET	12	8, 2, 4, 5, 6, 6, 2, 2, 1, D, 1, 1	4531, 4692, 4693, 4701, 4702, 4706, 5031, 5032, 9456, 9458, 9459, 9462
0517	SENTRUM 17	12	8, 2, 4, 5, 6, 6, 2, 2, 1, D, 1, 1	4531, 4692, 4693, 4701, 4702, 4706, 5031, 5032, 9456, 9458, 9459, 9462
0518	SENTRUM 18	12	8, 2, 4, 5, 6, 6, 2, 2, 1, D, 1, 1	4531, 4692, 4693, 4701, 4702, 4706, 5031, 5032, 9456, 9458, 9459, 9462
0519	SENTRUM 19	12	8, 2, 4, 5, 6, 6, 2, 2, 1, D, 1, 1	4531, 4692, 4693, 4701, 4702, 4706, 5031, 5032, 9456, 9458, 9459, 9462
0520	SENTRUM 20	12	8, 2, 4, 5, 6, 6, 2, 2, 1, D, 1, 1	4531, 4692, 4693, 4701, 4702, 4706, 5031, 5032, 9456, 9458, 9459, 9462
0601	RÅGAN	12	8, 2, 4, 5, 6, 6, 2, 2, 1, D, 1, 1	4531, 4692, 4693, 4701, 4702, 4706, 5031, 5032, 9456, 9458, 9459, 9462
0602	TOLGETJØRN	12	8, 2, 4, 5, 6, 6, 2, 2, 1, D, 1, 1	4531, 4692, 4693, 4701, 4702, 4706, 5031, 5032, 9456, 9458, 9459, 9462

TABELL 3 (FORTS.). GRUNNKRETSENEs SENTRALITET. KOMMUNE

GRUNNKRETS NR	NAVN	TALLET PÅ TETTSTEDER/SENTRA	KODER FOR STØRRELSE	KODER FOR TETTSTED/SENTER
1106	HAUGESUND			
		FORTS.		
0602	TOLGETJØRN (FORTS.)		2, 2, 1, 0, 1, 1	5031, 5032, 9456, 9458, 9459, 9462
0603	HOLLENDERHAUGEN	12	8, 2, 4, 5, 6, 6, 2, 2, 1, 0, 1, 1	4531, 4692, 4693, 4701, 4702, 4706, 5031, 5032, 9456, 9458, 9459, 9462
0604	LITLASUND	12	8, 2, 4, 5, 6, 6, 2, 2, 1, 0, 1, 1	4531, 4692, 4693, 4701, 4702, 4706, 5031, 5032, 9456, 9458, 9459, 9462
0605	ØDEGAARDEN	12	8, 2, 4, 5, 6, 6, 2, 2, 1, 0, 1, 1	4531, 4692, 4693, 4701, 4702, 4706, 5031, 5032, 9456, 9458, 9459, 9462
0606	GEITAFJELL	12	8, 2, 4, 5, 6, 6, 2, 2, 1, 0, 1, 1	4531, 4692, 4693, 4701, 4702, 4706, 5031, 5032, 9456, 9458, 9459, 9462
0701	SOLVANG	12	8, 2, 4, 5, 6, 6, 2, 2, 1, 0, 1, 1	4531, 4692, 4693, 4701, 4702, 4706, 5031, 5032, 9456, 9458, 9459, 9462
0702	SOLVANG SKOLE	12	8, 2, 4, 5, 6, 6, 2, 2, 1, 0, 1, 1	4531, 4692, 4693, 4701, 4702, 4706, 5031, 5032, 9456, 9458, 9459, 9462
0703	PRESTHAUGBLOKKENE	12	8, 2, 4, 5, 6, 6, 2, 2, 1, 0, 1, 1	4531, 4692, 4693, 4701, 4702, 4706, 5031, 5032, 9456, 9458, 9459, 9462
0704	DJUPASKAR	12	8, 2, 4, 5, 6, 6, 2, 2, 1, 0, 1, 1	4531, 4692, 4693, 4701, 4702, 4706, 5031, 5032, 9456, 9458, 9459, 9462
0705	VARDAFJELL	12	8, 2, 4, 5, 6, 6, 2, 2, 1, 0, 1, 1	4531, 4692, 4693, 4701, 4702, 4706, 5031, 5032, 9456, 9458, 9459, 9462
0706	HØYBLOKKENE	12	8, 2, 4, 5, 6, 6, 2, 2, 1, 0, 1, 1	4531, 4692, 4693, 4701, 4702, 4706, 5031, 5032, 9456, 9458, 9459, 9462
0707	PRESTHAUG	12	8, 2, 4, 5, 6, 6, 2, 2, 1, 0, 1, 1	4531, 4692, 4693, 4701, 4702, 4706, 5031, 5032, 9456, 9458, 9459, 9462
0708	VASSBREKKE	11	8, 2, 4, 5, 6, 2, 2, 1, 1, 1, 1	4531, 4692, 4693, 4701, 4706, 5031, 5032, 9456, 9457, 9459, 9462
0709	SKÅREDALEN	11	8, 2, 4, 5, 6, 2, 2, 1, 1, 1, 1	4531, 4692, 4693, 4701, 4706, 5031, 5032, 9456, 9457, 9459, 9462
0710	GRØNHAUG	12	8, 2, 4, 5, 6, 6, 2, 2, 1, 0, 1, 1	4531, 4692, 4693, 4701, 4702, 4706, 5031, 5032, 9456, 9458, 9459, 9462
0711	RAMSDALSBLØKKENE	12	8, 2, 4, 5, 6, 6, 2, 2, 1, 0, 1, 1	4531, 4692, 4693, 4701, 4702, 4706, 5031, 5032, 9456, 9458, 9459, 9462
0712	RAMSDALEN	11	8, 2, 4, 5, 6, 2, 2, 1, 0, 1, 1	4531, 4692, 4693, 4701, 4706, 5031, 5032, 9456, 9458, 9459, 9462
0801	HARALDSHALLEN	12	8, 2, 4, 5, 6, 6, 2, 2, 1, 0, 1, 1	4531, 4692, 4693, 4701, 4702, 4706, 5031, 5032, 9456, 9458, 9459, 9462
0802	SKEISVANNSBLØKKENE	11	8, 2, 4, 5, 6, 2, 2, 1, 0, 1, 1	4531, 4692, 4693, 4701, 706, 5031, 5032, 9456, 9458, 9459, 9462
0803	NYGÅRD	11	8, 2, 4, 5, 6, 2, 2, 1, 0, 1, 1	4531, 4692, 4693, 4701, 4706, 5031, 5032, 9456, 9458, 9459, 9462
0804	BRÅVALLAGATA	11	8, 2, 4, 5, 6, 2, 2, 1, 0, 1, 1	4531, 4692, 4693, 4701, 4706, 5031, 5032, 9456, 9458, 9459, 9462
0805	HEST	11	8, 2, 4, 5, 6, 2, 2, 1, 0, 1, 1	4531, 4692, 4693, 4701, 4706, 5031, 5032, 9456, 9458, 9459, 9462
0806	HAUGE SKOLE	11	8, 2, 4, 5, 6, 2, 2, 1, 0, 1, 1	4531, 4692, 4693, 4701, 4706, 5031, 5032, 9456, 9458, 9459, 9462
0807	HAUGETUNET	11	8, 2, 4, 5, 6, 2, 2, 1, 0, 1, 1	4531, 4692, 4693, 4701, 4706, 5031, 5032, 9456, 9458, 9459, 9462
0808	KYVIKDALEN	11	8, 2, 4, 5, 6, 2, 2, 1, 0, 1, 1	4531, 4692, 4693, 4701, 4706, 5031, 5032, 9456, 9458, 9459, 9462
0809	HAUGALEITE	11	8, 2, 4, 5, 6, 2, 2, 1, 0, 1, 1	4531, 4692, 4693, 4701, 4706, 5031, 5032, 9456, 9458, 9459, 9462
0901	KVALSVIK	10	8, 2, 4, 5, 6, 2, 2, 1, 1, 1	4531, 4692, 4693, 4701, 4706, 5031, 5032, 9456, 9459, 9462
0902	VESTEBEKKEN	10	8, 2, 4, 5, 6, 2, 2, 1, 1, 1	4531, 4692, 4693, 4701, 4706, 5031, 5032, 9456, 9459, 9462
0903	STEINSNES	10	8, 2, 4, 5, 6, 2, 2, 1, 1, 1	4531, 4692, 4693, 4701, 4706, 5031, 5032, 9456, 9459, 9462
0904	DAM	10	8, 2, 4, 5, 6, 2, 2, 1, 1, 1	4531, 4692, 4693, 4701, 4706, 5031, 5032, 9456, 9459, 9462
0905	KÅLGARDSHAUGEN	10	8, 2, 4, 5, 6, 2, 2, 1, 1, 1	4531, 4692, 4693, 4701, 4706, 5031, 5032, 9456, 9459, 9462
0906	GARDSTØL	10	8, 2, 4, 5, 6, 2, 2, 1, 1, 1	4531, 4692, 4693, 4701, 4706, 5031, 5032, 9456, 9459, 9462
0907	KATTANAKK	9	8, 2, 4, 6, 2, 2, 1, 1, 1	4531, 4692, 4693, 4706, 5031, 5032, 9456, 9459, 9462
0908	URADALSHAUGEN	9	8, 2, 4, 6, 2, 2, 1, 1, 1	4531, 4692, 4693, 4706, 5031, 5032, 9456, 9459, 9462
0909	BLEIKEMYR	9	8, 2, 4, 6, 2, 2, 1, 1, 1	4531, 4692, 4693, 4706, 5031, 5032, 9456, 9459, 9462
0910	SÆTRO	9	8, 2, 4, 6, 2, 2, 1, 1, 1	4531, 4692, 4693, 4706, 5031, 5032, 9456, 9459, 9462
0911	UJLAND	9	8, 2, 4, 6, 2, 2, 1, 1, 1	4531, 4692, 4693, 4706, 5031, 5032, 9456, 9459, 9462
0912	DYRSKAR	9	8, 2, 4, 6, 2, 2, 1, 1, 1	4531, 4692, 4693, 4706, 5031, 5032, 9456, 9459, 9462
0913	TORNES NØRD	9	8, 2, 4, 6, 2, 2, 1, 1, 1	4531, 4692, 4693, 4706, 5031, 5032, 9456, 9459, 9462
0914	TORNES SYD	10	8, 2, 4, 5, 6, 2, 2, 1, 1, 1	4531, 4692, 4693, 4701, 4706, 5031, 5032, 9456, 9459, 9462
0915	ÅRABROT	9	8, 2, 4, 6, 2, 2, 1, 1, 1	4531, 4692, 4693, 4706, 5031, 5032, 9456, 9459, 9462
0916	TØREVARDEN	9	8, 2, 4, 6, 2, 2, 1, 1, 1	4531, 4692, 4693, 4706, 5031, 5032, 9456, 9459, 9462
0917	FØRLAND	8	8, 2, 4, 2, 2, 1, 1, 1	4531, 4692, 4693, 5031, 5032, 9456, 9459, 9462
0918	HAGLAND	6	8, 2, 4, 2, 2, 1	4531, 4692, 4693, 5031, 5032, 9459

TABELL 3 (FORTS.). GRUNNKRETSENEs SENTRALITET. KOMMUNE

GRUNNKRETS NR	NAVN	TALLET PÅ TETTSTEDER/SENTRA	KODER FOR STØRRELSE	KODER FOR TETTSTED/SENTER
1106 HAUGESUND		FORTS.		
0919	VIKSE	8	8, 2, 4, 2, 2, 1, 1, 1	4531, 4692, 4693, 5031, 5032, 9456, 9459, 9462
0920	HALSEID	8	8, 2, 4, 2, 2, 1, 1, 1	4531, 4692, 4693, 5031, 5032, 9456, 9459, 9462
1111 SØKN DAL				
0101	NESVÅG	2	6, 5	4501, 4541
0102	REKEFJORD	2	6, 5	4501, 4541
0103	ROSSLAND/ÅVENDAL	3	6, 5, 4	4501, 4541, 4551
0104	EIA/BARSTAD	4	6, 5, 4, 2	4501, 4541, 4551, 4561
0105	BAKKA	3	6, 5, 4	4501, 4541, 4551
0106	SANDBEKK	3	6, 5, 4	4501, 4541, 4551
0107	ÅLGÅRD	2	5, 4	4541, 4551
0108	MYOLAND	2	5, 4	4541, 4551
0109	ÅMOT	2	5, 4	4541, 4551
0110	ÅNA-SIRA	2	6, 5	4031, 4541
0111	JØSSINGFJORD	4	6, 6, 5, 4	4031, 4501, 4541, 4551
0112	ÅRSTAD/HANEBERG	4	6, 6, 5, 4	4031, 4501, 4541, 4551
0113	SOGNDALSTRAND	2	6, 5	4501, 4541
0114	SKARÅS	2	6, 5	4501, 4541
0115	HAUGE	3	6, 5, 4	4501, 4541, 4551
0116	BØ	3	6, 5, 4	4501, 4541, 4551
0117	FRØYLAND	4	6, 6, 5, 4	4031, 4501, 4541, 4551
1112 LUND				
0101	EIKE	3	6, 5, 4	4031, 4541, 4551
0102	SKÅLAND	3	6, 5, 4	4031, 4541, 4551
0103	EIKELAND-LUNDESTRANDA	3	6, 5, 4	4031, 4541, 4551
0104	SKULEVOLD	3	6, 5, 4	4031, 4541, 4551
0105	HAUKLAND	3	6, 5, 4	4031, 4541, 4551
0106	ÅVELANDSSTRANDA	3	6, 5, 4	4031, 4541, 4551
0201	HOVE	4	6, 3, 5, 4	4031, 41, 4541, 4551
0202	RUSDAL	2	3, 4	4111, 4551
0203	EIK	4	6, 3, 5, 4	4031, 4111, 4541, 4551
0301	SANDSMARK	4	6, 5, 4, 2	4501, 4541, 4551, 4561
0302	REFSLAND	4	6, 5, 4, 2	4501, 4541, 4551, 4561
0303	UALAND	4	6, 5, 4, 2	4501, 4541, 4551, 4561
0304	EIDE	5	6, 6, 5, 4, 2	4031, 4501, 4541, 4551, 4561
1114 BJERKREIM				
0101	TENGESDAL	5	6, 2, 4, 4, 2	4501, 4561, 4572, 4573, 4574
0102	APELAND/HOLMEN	6	6, 3, 2, 4, 4, 5	4501, 4513, 4561, 4572, 4573, 4601
0103	BJERKREIM	6	6, 3, 2, 4, 4, 5	4501, 4513, 4561, 4572, 4573, 4601
0104	ÅRSDALEN	0	0	0000
0105	ESPELAND	3	2, 5, 3	4561, 4601, 4602
0106	EIKELAND	8	6, 3, 2, 4, 4, 2, 5, 3	4501, 4513, 4561, 4572, 4573, 4574, 4601, 4602
0107	BIRKELAND	11	6, 8, 3, 2, 5, 4, 4, 2, 6, 5, 3	4501, 4511, 4513, 4561, 4571, 4572, 4573, 4574, 4591, 4592, 4602
0108	RØYSLAND	13	6, 8, 3, 2, 5, 4, 4, 2, 6, 5, 5, 3, D	4501, 4511, 4513, 4561, 4571, 4572, 4573, 4574, 4591, 4592, 4601, 4602, 9450
0109	VIKESÅ I	11	6, 8, 3, 2, 5, 4, 4, 2, 5, 5, 3	4501, 4511, 4513, 4561, 4571, 4572, 4573, 4574, 4592, 4601, 4602
0110	VIKESÅ II	11	6, 8, 3, 2, 5, 4, 4, 2, 5, 5, 3	4501, 4511, 4513, 4561, 4571, 4572, 4573, 4574, 4592, 4601, 4602
0111	ØGNEDAL	6	6, 3, 2, 4, 4, 5	4501, 4513, 4561, 4572, 4573, 4601
1119 HÅ				
0101	REFSNES	14	8, 3, 5, 4, 4, 2, 5, 3, 6, 5, 5, 5, 5, D	4511, 4513, 4571, 4572, 4573, 4574, 4582, 4584, 4591, 4592, 4601, 4611, 4612, 9450
0102	NÆRLAND	14	3, 3, 5, 4, 4, 2, 5, 3, 6, 5, 5, 5, 5, D	4511, 4513, 4571, 4572, 4573, 4574, 4582, 4584, 4591, 4592, 4601, 4611, 4612, 9450
0103	HØYLAND	14	8, 3, 5, 4, 4, 2, 5, 3, 6, 5, 5, 5, 5, D	4511, 4513, 4571, 4572, 4573, 4574, 4582, 4584, 4591, 4592, 4601, 4611, 4612, 9450
0104	RIMESTADKROSSEN	14	8, 3, 5, 4, 4, 2, 5, 3, 6, 5, 5, 5, 5, D	4511, 4513, 4571, 4572, 4573, 4574, 4582, 4584, 4591, 4592, 4601, 4611, 4612, 9450
0105	SØYLAND	14	8, 3, 5, 4, 4, 2, 5, 3, 6, 5, 5, 5, 5, D	4511, 4513, 4571, 4572, 4573, 4574, 4582, 4584, 4591, 4592, 4601, 4611, 4612, 9450
0201	HÅ/ØBRESTAD	14	8, 3, 2, 5, 4, 4, 2, 5, 3, 6, 5, 5, 5, D	4511, 4513, 4561, 4571, 4572, 4573, 4574, 4582, 4584, 4591, 4592, 4601, 4612, 9450
0202	REIME	12	8, 2, 5, 4, 4, 2,	4511, 4561, 4571, 4572, 4573, 4574,

TABELL 3 (FORTS.). GRUNNKRETSENE SENTRALITET. KOMMUNE

GRUNNKRETS NR	NAVN	TALLET PÅ TETTSTEDER/SENTRA	KODER FOR STØRRELSE	KODER FOR TETTSTED/SENTER
1119	HÅ			
		FORTS.		
0202	REIME (FORTS.)		5, 3, 6, 5, 5, 0	4582, 4584, 4591, 4592, 4601, 9450
0203	NESHEIM/SKJÆRPE	14	8, 3, 2, 5, 4, 4, 2, 5, 3, 6, 5, 5, 5, D	4511, 4513, 4561, 4571, 4572, 4573, 4574, 4582, 4584, 4591, 4592, 4601, 4612, 9450
0204	BJØRLAND/TORLAND	14	8, 3, 2, 5, 4, 4, 2, 5, 3, 6, 5, 5, 5, D	4511, 4513, 4561, 4571, 4572, 4573, 4574, 4582, 4584, 4591, 4592, 4601, 4612, 9450
0205	BJØRHAUG	13	8, 3, 2, 5, 4, 4, 2, 5, 3, 6, 5, 5, D	4511, 4513, 4561, 4571, 4572, 4573, 4574, 4582, 4584, 4591, 4592, 4601, 9450
0206	BØ	14	8, 3, 2, 5, 4, 4, 2, 5, 3, 6, 5, 5, 3, D	4511, 4513, 4561, 4571, 4572, 4573, 4574, 4582, 4584, 4591, 4592, 4601, 4602, 9450
0207	SKJÆRPEFELTET	13	8, 3, 2, 5, 4, 4, 2, 5, 3, 6, 5, 5, D	4511, 4513, 4561, 4571, 4572, 4573, 4574, 4582, 4584, 4591, 4592, 4601, 9450
0208	NÆRBØ STASJON	13	8, 3, 2, 5, 4, 4, 2, 5, 3, 6, 5, 5, D	4511, 4513, 4561, 4571, 4572, 4573, 4574, 4582, 4584, 4591, 4592, 4601, 9450
0209	MOTLAND	13	8, 3, 2, 5, 4, 4, 2, 5, 3, 6, 5, 5, D	4511, 4513, 4561, 4571, 4572, 4573, 4574, 4582, 4584, 4591, 4592, 4601, 9450
0210	SKÅR	14	8, 3, 2, 5, 4, 4, 2, 5, 3, 6, 5, 5, 3, D	4511, 4513, 4561, 4571, 4572, 4573, 4574, 4582, 4584, 4591, 4592, 4601, 4602, 9450
0211	ROSK	14	8, 3, 2, 5, 4, 4, 2, 5, 3, 6, 5, 5, 3, D	4511, 4513, 4561, 4571, 4572, 4573, 4574, 4582, 4584, 4591, 4592, 4601, 4602, 9450
0212	ØDEMOTLAND/KVIA	14	8, 3, 2, 5, 4, 4, 2, 5, 3, 6, 5, 5, 3, D	4511, 4513, 4561, 4571, 4572, 4573, 4574, 4582, 4584, 4591, 4592, 4601, 4602, 9450
0213	BØ/VÅLAND	14	8, 3, 2, 5, 4, 4, 2, 5, 3, 6, 5, 5, 3, D	4511, 4513, 4561, 4571, 4572, 4573, 4574, 4582, 4584, 4591, 4592, 4601, 4602, 9450
0214	HÅLAND/ØPSTAD	14	8, 3, 2, 5, 4, 4, 2, 5, 3, 6, 5, 5, 3, D	4511, 4513, 4561, 4571, 4572, 4573, 4574, 4582, 4584, 4591, 4592, 4601, 4602, 9450
0215	ÅNA KRETSFENGSEL	14	8, 3, 2, 5, 4, 4, 2, 5, 3, 6, 5, 5, 3, D	4511, 4513, 4561, 4571, 4572, 4573, 4574, 4582, 4584, 4591, 4592, 4601, 4602, 9450
0301	LERBREKK	13	6, 8, 2, 5, 4, 4, 2, 5, 3, 6, 5, 5, D	4501, 4511, 4561, 4571, 4572, 4573, 4574, 4582, 4584, 4591, 4592, 4601, 9450
0302	DYSJALANDSVEGEN	13	8, 3, 2, 5, 4, 4, 2, 5, 3, 6, 5, 5, D	4511, 4513, 4561, 4571, 4572, 4573, 4574, 4582, 4584, 4591, 4592, 4601, 9450
0303	VARHAUG VEST	13	8, 3, 2, 5, 4, 4, 2, 5, 3, 6, 5, 5, D	4511, 4513, 4561, 4571, 4572, 4573, 4574, 4582, 4584, 4591, 4592, 4601, 9450
0304	VARHAUG ØST	13	8, 3, 2, 5, 4, 4, 2, 5, 3, 6, 5, 5, D	4511, 4513, 4561, 4571, 4572, 4573, 4574, 4582, 4584, 4591, 4592, 4601, 9450
0305	REIESTAD/TJEMSLAND	13	8, 3, 2, 5, 4, 4, 2, 5, 3, 6, 5, 5, D	4511, 4513, 4561, 4571, 4572, 4573, 4574, 4582, 4584, 4591, 4592, 4601, 9450
0306	ÅNESTAD	14	8, 3, 2, 5, 4, 4, 2, 5, 3, 6, 5, 5, 3, D	4511, 4513, 4561, 4571, 4572, 4573, 4574, 4582, 4584, 4591, 4592, 4601, 4602, 9450
0307	UELAND	14	8, 3, 2, 5, 4, 4, 2, 5, 3, 6, 5, 5, 3, D	4511, 4513, 4561, 4571, 4572, 4573, 4574, 4582, 4584, 4591, 4592, 4601, 4602, 9450
0308	AUESTAD	14	8, 3, 2, 5, 4, 4, 2, 5, 3, 6, 5, 5, 3, D	4511, 4513, 4561, 4571, 4572, 4573, 4574, 4582, 4584, 4591, 4592, 4601, 4602, 9450
0309	HUSVEGG/ODLAND	13	6, 8, 2, 5, 4, 4, 2, 5, 3, 6, 5, 5, D	4501, 4511, 4561, 4571, 4572, 4573, 4574, 4582, 4584, 4591, 4592, 4601, 9450
0401	ÅRSLAND/HÅRR	13	6, 8, 2, 5, 4, 4, 2, 5, 3, 6, 5, 5, D	4501, 4511, 4561, 4571, 4572, 4573, 4574, 4582, 4584, 4591, 4592, 4601, 9450
0402	VOLD	12	6, 2, 5, 4, 4, 2, 5, 3, 6, 5, 5, 0	4501, 4561, 4571, 4572, 4573, 4574, 4582, 4584, 4591, 4592, 4601, 9450
0403	VIGRESTAD/HAUGLAND	11	6, 2, 5, 4, 4, 2, 5, 3, 6, 5, 5	4501, 4561, 4571, 4572, 4573, 4574, 4582, 4584, 4591, 4592, 4601
0404	VIGRESTAD/HAUGSTAD	11	6, 2, 5, 4, 4, 2, 5, 3, 6, 5, 5	4501, 4561, 4571, 4572, 4573, 4574, 4582, 4584, 4591, 4592, 4601
0405	VIGRESTAD/HJERTHOLEN	12	6, 2, 5, 4, 4, 2, 5, 3, 6, 5, 5, 0	4501, 4561, 4571, 4572, 4573, 4574, 4582, 4584, 4591, 4592, 4601, 9450
0406	HÅLAND/ÆVESTAD	14	6, 8, 3, 2, 5, 4, 4, 2, 5, 3, 6, 5, 5, D	4501, 4511, 4513, 4561, 4571, 4572, 4573, 4574, 4582, 4584, 4591, 4592, 4601, 9450
0407	RUGLAND	11	6, 2, 5, 4, 4, 2, 5, 3, 6, 5, 5	4501, 4561, 4571, 4572, 4573, 4574, 4582, 4584, 4591, 4592, 4601
0501	BRUSAND	11	6, 2, 5, 4, 4, 2, 5, 3, 6, 5, 5	4501, 4561, 4571, 4572, 4573, 4574, 4582, 4584, 4591, 4592, 4601
0502	SANDVE/FUGLESTAD	10	6, 2, 5, 4, 4, 2,	4501, 4561, 4571, 4572, 4573, 4574,

TABELL 3 (FORTS.). GRUNNKRETSENEs SENTRALITET, KOMMUNE

GRUNNKRETS NR	NAVN	TALLET PÅ TETTSTEDER/SENTRA	KODER FOR STØRRELSE	KODER FOR TETTSTED/SENTER
1119 HÅ		FORTS.		
0502	SANDVE/FUGLESTAD (FORTS.)		5, 3, 6, 5	4582, 4584, 4591, 4592
0503	MATNINGSDAL	14	6, 8, 3, 2, 5, 4, 4, 2, 5, 3, 6, 5, 5, 3	4501, 4511, 4513, 4561, 4571, 4572, 4573, 4574, 4582, 4584, 4591, 4592, 4601, 4602
0504	OGNA	9	6, 2, 5, 4, 4, 2, 5, 3, 6	4501, 4561, 4571, 4572, 4573, 4574, 4582, 4584, 4591
0505	SIREVÅG	9	6, 2, 5, 4, 4, 2, 5, 3, 6	4501, 4561, 4571, 4572, 4573, 4574, 4582, 4584, 4591
0506	SIREVÅG SØR	0	0	0000
1120 KLEPP				
0101	REVE	17	8, 3, 5, 9, 5, 4, 4, 2, 5, 3, 6, 5, 5, 5, 5, 4, D	4511, 4513, 4514, 4521, 4571, 4572, 4573, 4574, 4582, 4584, 4591, 4592, 4601, 4611, 4612, 4621, 9450
0102	BORE	17	8, 3, 5, 9, 5, 4, 4, 2, 5, 3, 6, 5, 5, 5, 5, 4, D	4511, 4513, 4514, 4521, 4571, 4572, 4573, 4574, 4582, 4584, 4591, 4592, 4601, 4611, 4612, 4621, 9450
0103	VERDALEN VEST	17	8, 3, 5, 9, 5, 4, 4, 5, 3, 6, 5, 5, 3, 5, 5, 4, D	4511, 4513, 4514, 4521, 4571, 4572, 4573, 4582, 4584, 4591, 4592, 4601, 4602, 4611, 4612, 4621, 9450
0104	VERDALEN AUST	17	8, 3, 5, 9, 5, 4, 4, 5, 3, 6, 5, 5, 3, 5, 5, 4, D	4511, 4513, 4514, 4521, 4571, 4572, 4573, 4582, 4584, 4591, 4592, 4601, 4602, 4611, 4612, 4621, 9450
0105	HOLE	17	8, 3, 5, 9, 5, 4, 4, 5, 3, 6, 5, 5, 3, 5, 5, 4, D	4511, 4513, 4514, 4521, 4571, 4572, 4573, 4582, 4584, 4591, 4592, 4601, 4602, 4611, 4612, 4621, 9450
0106	VASSHUS	17	8, 3, 5, 9, 5, 4, 4, 5, 3, 6, 5, 5, 3, 5, 5, 4, D	4511, 4513, 4514, 4521, 4571, 4572, 4573, 4582, 4584, 4591, 4592, 4601, 4602, 4611, 4612, 4621, 9450
0107	STANGELAND	17	8, 3, 5, 9, 5, 4, 4, 5, 3, 6, 5, 5, 3, 5, 5, 4, D	4511, 4513, 4514, 4521, 4571, 4572, 4573, 4582, 4584, 4591, 4592, 4601, 4602, 4611, 4612, 4621, 9450
0108	SELE	16	8, 3, 5, 9, 5, 4, 4, 5, 3, 6, 5, 5, 5, 5, 4, D	4511, 4513, 4514, 4521, 4571, 4572, 4573, 4582, 4584, 4591, 4592, 4601, 4611, 4612, 4621, 9450
0109	RINDÅ	16	8, 3, 5, 9, 5, 4, 4, 5, 3, 6, 5, 5, 5, 5, 4, D	4511, 4513, 4514, 4521, 4571, 4572, 4573, 4582, 4584, 4591, 4592, 4601, 4611, 4612, 4621, 9450
0110	FEISTEIN	0	0	0000
0201	MELAND	18	8, 3, 5, 9, 5, 4, 4, 2, 5, 3, 6, 5, 5, 3, 5, 5, 4, D	4511, 4513, 4514, 4521, 4571, 4572, 4573, 4574, 4582, 4584, 4591, 4592, 4601, 4602, 4611, 4612, 4621, 9450
0202	GRUDE	18	8, 3, 5, 9, 5, 4, 4, 2, 5, 3, 6, 5, 5, 3, 5, 5, 4, D	4511, 4513, 4514, 4521, 4571, 4572, 4573, 4574, 4582, 4584, 4591, 4592, 4601, 4602, 4611, 4612, 4621, 9450
0203	HATTALAND	18	8, 3, 5, 9, 5, 4, 4, 2, 5, 3, 6, 5, 5, 3, 5, 5, 4, D	4511, 4513, 4514, 4521, 4571, 4572, 4573, 4574, 4582, 4584, 4591, 4592, 4601, 4602, 4611, 4612, 4621, 9450
0204	KLEPPE	18	8, 3, 5, 9, 5, 4, 4, 2, 5, 3, 6, 5, 5, 3, 5, 5, 4, D	4511, 4513, 4514, 4521, 4571, 4572, 4573, 4574, 4582, 4584, 4591, 4592, 4601, 4602, 4611, 4612, 4621, 9450
0205	FJØGSTAD	18	8, 3, 5, 9, 5, 4, 4, 2, 5, 3, 6, 5, 5, 3, 5, 5, 4, D	4511, 4513, 4514, 4521, 4571, 4572, 4573, 4574, 4582, 4584, 4591, 4592, 4601, 4602, 4611, 4612, 4621, 9450
0206	KLEPPEVÅRDEN	18	8, 3, 5, 9, 5, 4, 4, 2, 5, 3, 6, 5, 5, 3, 5, 5, 4, D	4511, 4513, 4514, 4521, 4571, 4572, 4573, 4574, 4582, 4584, 4591, 4592, 4601, 4602, 4611, 4612, 4621, 9450
0207	HAUGABAKKA	18	8, 3, 5, 9, 5, 4, 4, 2, 5, 3, 6, 5, 5, 3, 5, 5, 4, D	4511, 4513, 4514, 4521, 4571, 4572, 4573, 4574, 4582, 4584, 4591, 4592, 4601, 4602, 4611, 4612, 4621, 9450
0208	FRIESTAD	17	8, 3, 5, 9, 5, 4, 4, 2, 5, 3, 6, 5, 5, 5, 5, 4, D	4511, 4513, 4514, 4521, 4571, 4572, 4573, 4574, 4582, 4584, 4591, 4592, 4601, 4611, 4612, 4621, 9450
0209	NESE	17	8, 3, 5, 9, 5, 4, 4, 2, 5, 3, 6, 5, 5, 5, 5, 4, D	4511, 4513, 4514, 4521, 4571, 4572, 4573, 4574, 4582, 4584, 4591, 4592, 4601, 4611, 4612, 4621, 9450
0210	HØRPESTAD	15	8, 3, 5, 5, 4, 4, 2, 5, 3, 6, 5, 5, 5, 5, D	4511, 4513, 4514, 4571, 4572, 4573, 4574, 4582, 4584, 4591, 4592, 4601, 4611, 4612, 9450
0211	GJEISHAUG	15	8, 3, 5, 5, 4, 4, 2, 5, 3, 6, 5, 5, 5, 5, D	4511, 4513, 4514, 4571, 4572, 4573, 4574, 4582, 4584, 4591, 4592, 4601, 4611, 4612, 9450
0301	ØRRE	14	8, 3, 5, 4, 4, 2, 5, 3, 6, 5, 5, 5, 5, D	4511, 4513, 4571, 4572, 4573, 4574, 4582, 4584, 4591, 4592, 4601, 4611, 4612, 9450
0302	ÅSE	14	8, 3, 5, 4, 4, 2, 5, 3, 6, 5, 5, 5, 5, D	4511, 4513, 4571, 4572, 4573, 4574, 4582, 4584, 4591, 4592, 4601, 4611, 4612, 9450
0303	POLLESTAD	14	8, 3, 5, 4, 4, 2, 5, 3, 6, 5, 5, 5, 5, D	4511, 4513, 4571, 4572, 4573, 4574, 4582, 4584, 4591, 4592, 4601, 4611, 4612, 9450
0304	ØGÅRD	14	8, 3, 5, 4, 4, 2, 5, 3, 6, 5, 5, 5, 5, D	4511, 4513, 4571, 4572, 4573, 4574, 4582, 4584, 4591, 4592, 4601, 4611, 4612, 9450

TABELL 3 (FORTS.). GRUNNKRETSENEs SENTRALITET. KOMMUNE

GRUNNKRETS NR	NAVN	TALLET PÅ TETTSTEDER/SENTRA	KODER FOR STØRRELSE	KODER FOR TETTSTED/SENTER
1120 KLEPP				

FORTS.				
0305	SALTE	14	8, 3, 5, 4, 4, 2, 5, 3, 6, 5, 5, 5, 5, D	4511, 4513, 4571, 4572, 4573, 4574, 4582, 4584, 4591, 4592, 4601, 4611, 4612, 9450
0306	ERGA	14	8, 3, 5, 4, 4, 2, 5, 3, 6, 5, 5, 5, 5, D	4511, 4513, 4571, 4572, 4573, 4574, 4582, 4584, 4591, 4592, 4601, 4611, 4612, 9450
0307	ROSLAND	14	8, 3, 5, 4, 4, 2, 5, 3, 6, 5, 5, 5, 5, D	4511, 4513, 4571, 4572, 4573, 4574, 4582, 4584, 4591, 4592, 4601, 4611, 4612, 9450
0401	TJØTTA	16	8, 3, 5, 5, 4, 4, 2, 5, 3, 6, 5, 5, 3, 5, 5, D	4511, 4513, 4514, 4571, 4572, 4573, 4574, 4582, 4584, 4591, 4592, 4601, 4602, 4611, 4612, 9450
0402	BRAUT	16	8, 3, 5, 5, 4, 4, 2, 5, 3, 6, 5, 5, 3, 5, 5, D	4511, 4513, 4514, 4571, 4572, 4573, 4574, 4582, 4584, 4591, 4592, 4601, 4602, 4611, 4612, 9450
0403	HAUGE	15	8, 3, 5, 4, 4, 2, 5, 3, 6, 5, 5, 3, 5, 5, D	4511, 4513, 4571, 4572, 4573, 4574, 4582, 4584, 4591, 4592, 4601, 4602, 4611, 4612, 9450
0404	TU	15	8, 3, 5, 4, 4, 2, 5, 3, 6, 5, 5, 3, 5, 5, D	4511, 4513, 4571, 4572, 4573, 4574, 4582, 4584, 4591, 4592, 4601, 4602, 4611, 4612, 9450
0501	ANDA	18	8, 3, 5, 9, 5, 4, 4, 2, 5, 3, 6, 5, 5, 3, 5, 5, 4, D	4511, 4513, 4514, 4521, 4571, 4572, 4573, 4574, 4582, 4584, 4591, 4592, 4601, 4602, 4611, 4612, 4621, 9450
0502	ENGELSVOLL	18	8, 3, 5, 9, 5, 4, 4, 2, 5, 3, 6, 5, 5, 3, 5, 5, 4, D	4511, 4513, 4514, 4521, 4571, 4572, 4573, 4574, 4582, 4584, 4591, 4592, 4601, 4602, 4611, 4612, 4621, 9450
0503	ØKSNEVAD	18	8, 3, 5, 9, 5, 4, 4, 2, 5, 3, 6, 5, 5, 3, 5, 5, 4, D	4511, 4513, 4514, 4521, 4571, 4572, 4573, 4574, 4582, 4584, 4591, 4592, 4601, 4602, 4611, 4612, 4621, 9450
0504	ØRSTAD	17	8, 3, 5, 9, 5, 4, 4, 5, 3, 6, 5, 5, 3, 5, 5, 4, D	4511, 4513, 4514, 4521, 4571, 4572, 4573, 4582, 4584, 4591, 4592, 4601, 4602, 4611, 4612, 4621, 9450
0505	ØRSTADBAKKEN	17	8, 3, 5, 9, 5, 4, 4, 5, 3, 6, 5, 5, 3, 5, 5, 4, D	4511, 4513, 4514, 4521, 4571, 4572, 4573, 4582, 4584, 4591, 4592, 4601, 4602, 4611, 4612, 4621, 9450
0506	HÅBAKKEN	18	8, 3, 5, 9, 5, 4, 4, 2, 5, 3, 6, 5, 5, 3, 5, 5, 4, D	4511, 4513, 4514, 4521, 4571, 4572, 4573, 4574, 4582, 4584, 4591, 4592, 4601, 4602, 4611, 4612, 4621, 9450
0507	ØKSNEVADMYRA	18	8, 3, 5, 9, 5, 4, 4, 2, 5, 3, 6, 5, 5, 3, 5, 5, 4, D	4511, 4513, 4514, 4521, 4571, 4572, 4573, 4574, 4582, 4584, 4591, 4592, 4601, 4602, 4611, 4612, 4621, 9450
1121 TIME				

0101	VARDEHEIA	15	8, 3, 5, 4, 4, 2, 5, 3, 6, 5, 5, 3, 5, 5, D	4511, 4513, 4571, 4572, 4573, 4574, 4582, 4584, 4591, 4592, 4601, 4602, 4611, 4612, 9450
0102	BRYNEHAUGEN	15	8, 3, 5, 4, 4, 2, 5, 3, 6, 5, 5, 3, 5, 5, D	4511, 4513, 4571, 4572, 4573, 4574, 4582, 4584, 4591, 4592, 4601, 4602, 4611, 4612, 9450
0103	REE VEST	15	8, 3, 5, 4, 4, 2, 5, 3, 6, 5, 5, 3, 5, 5, D	4511, 4513, 4571, 4572, 4573, 4574, 4582, 4584, 4591, 4592, 4601, 4602, 4611, 4612, 9450
0104	BRYNE SENTRUM	15	8, 3, 5, 4, 4, 2, 5, 3, 6, 5, 5, 3, 5, 5, D	4511, 4513, 4571, 4572, 4573, 4574, 4582, 4584, 4591, 4592, 4601, 4602, 4611, 4612, 9450
0105	AUSTBØ	15	8, 3, 5, 4, 4, 2, 5, 3, 6, 5, 5, 3, 5, 5, D	4511, 4513, 4571, 4572, 4573, 4574, 4582, 4584, 4591, 4592, 4601, 4602, 4611, 4612, 9450
0106	KOLHEIA	15	8, 3, 5, 4, 4, 2, 5, 3, 6, 5, 5, 3, 5, 5, D	4511, 4513, 4571, 4572, 4573, 4574, 4582, 4584, 4591, 4592, 4601, 4602, 4611, 4612, 9450
0107	REE-HÅLAND	15	8, 3, 5, 4, 4, 2, 5, 3, 6, 5, 5, 3, 5, 5, D	4511, 4513, 4571, 4572, 4573, 4574, 4582, 4584, 4591, 4592, 4601, 4602, 4611, 4612, 9450
0108	ELISBERGET NORD	16	8, 3, 2, 5, 4, 4, 2, 5, 3, 6, 5, 5, 3, 5, 5, D	4511, 4513, 4561, 4571, 4572, 4573, 4574, 4582, 4584, 4591, 4592, 4601, 4602, 4611, 4612, 9450
0109	ELISBERGET SØR	16	8, 3, 2, 5, 4, 4, 2, 5, 3, 6, 5, 5, 3, 5, 5, D	4511, 4513, 4561, 4571, 4572, 4573, 4574, 4582, 4584, 4591, 4592, 4601, 4602, 4611, 4612, 9450
0110	STEMMEN	16	8, 3, 2, 5, 4, 4, 2, 5, 3, 6, 5, 5, 3, 5, 5, D	4511, 4513, 4561, 4571, 4572, 4573, 4574, 4582, 4584, 4591, 4592, 4601, 4602, 4611, 4612, 9450
0201	BRYNE AUST	16	8, 3, 2, 5, 4, 4, 2, 5, 3, 6, 5, 5, 3, 5, 5, D	4511, 4513, 4561, 4571, 4572, 4573, 4574, 4582, 4584, 4591, 4592, 4601, 4602, 4611, 4612, 9450
0202	NØPHEIM	16	8, 3, 2, 5, 4, 4, 2, 5, 3, 6, 5, 5, 3, 5, 5, D	4511, 4513, 4561, 4571, 4572, 4573, 4574, 4582, 4584, 4591, 4592, 4601, 4602, 4611, 4612, 9450
0203	ROSSELAND NORD	16	8, 3, 2, 5, 4, 4, 2, 5, 3, 6, 5, 5, 3, 5, 5, D	4511, 4513, 4561, 4571, 4572, 4573, 4574, 4582, 4584, 4591, 4592, 4601, 4602, 4611, 4612, 9450
0204	ROSSELAND AUST	16	8, 3, 2, 5, 4, 4, 2, 5, 3, 6, 5, 5, 3, 5, 5, D	4511, 4513, 4561, 4571, 4572, 4573, 4574, 4582, 4584, 4591, 4592, 4601, 4602, 4611, 4612, 9450

TABELL 3 (FORTS.). GRUNNKRETSENE SENTRALITET. KOMMUNE

GRUNNKRETS NR	NAVN	TALLET PÅ TETTSTEDER/SENTRA	KODER FOR STØRRELSE	KODER FOR TETTSTED/SENTER
1121 TIME		FORTS.		
0204	ROSSELAND AUST (FORTS.)		2, 5, 3, 6, 5, 5, 3, 5, 5, D	4574, 4582, 4584, 4591, 4592, 4601, 4602, 4611, 4612, 9450
0205	ROSSELAND SØR	16	8, 3, 2, 5, 4, 4, 2, 5, 3, 6, 5, 5, 3, 5, 5, D	4511, 4513, 4561, 4571, 4572, 4573, 4574, 4582, 4584, 4591, 4592, 4601, 4602, 4611, 4612, 9450
0301	HOGNESTAD	15	8, 3, 5, 4, 4, 2, 5, 3, 6, 5, 5, 3, 5, 5, D	4511, 4513, 4571, 4572, 4573, 4574, 4582, 4584, 4591, 4592, 4601, 4602, 4611, 4612, 9450
0302	GRØDEM	15	8, 3, 2, 5, 4, 4, 2, 5, 3, 6, 5, 5, 3, 5, D	4511, 4513, 4561, 4571, 4572, 4573, 4574, 4582, 4584, 4591, 4592, 4601, 4602, 4612, 9450
0303	LENDE	15	8, 3, 2, 5, 4, 4, 2, 5, 3, 6, 5, 5, 3, 5, D	4511, 4513, 4561, 4571, 4572, 4573, 4574, 4582, 4584, 4591, 4592, 4601, 4602, 4612, 9450
0304	VESTLY-TIME	16	8, 3, 2, 5, 4, 4, 2, 5, 3, 6, 5, 5, 3, 5, D	4511, 4513, 4561, 4571, 4572, 4573, 4574, 4582, 4584, 4591, 4592, 4601, 4602, 4611, 4612, 9450
0305	LYE 1	16	8, 3, 2, 5, 4, 4, 2, 5, 3, 6, 5, 5, 3, 5, D	4511, 4513, 4561, 4571, 4572, 4573, 4574, 4582, 4584, 4591, 4592, 4601, 4602, 4611, 4612, 9450
0306	LYE 2	16	8, 3, 2, 5, 4, 4, 2, 5, 3, 6, 5, 5, 3, 5, D	4511, 4513, 4561, 4571, 4572, 4573, 4574, 4582, 4584, 4591, 4592, 4601, 4602, 4611, 4612, 9450
0401	FJERMESTAD	17	8, 3, 5, 2, 5, 4, 4, 2, 5, 3, 6, 5, 5, 3, 5, 5, D	4511, 4513, 4514, 4561, 4571, 4572, 4573, 4574, 4582, 4584, 4591, 4592, 4601, 4602, 4611, 4612, 9450
0402	KALBERG	18	8, 3, 5, 2, 5, 4, 4, 2, 5, 3, 6, 5, 5, 3, 5, 5, D	4511, 4513, 4514, 4561, 4571, 4572, 4573, 4574, 4582, 4584, 4591, 4592, 4601, 4602, 4611, 4612, 9450
0403	KVERNALAND SENTRUM	18	8, 3, 5, 2, 5, 4, 4, 2, 5, 3, 6, 5, 5, 3, 5, 5, D	4511, 4513, 4514, 4561, 4571, 4572, 4573, 4574, 4582, 4584, 4591, 4592, 4601, 4602, 4611, 4612, 9450
0404	FRØYLAND VEST	18	8, 3, 5, 2, 5, 4, 4, 2, 5, 3, 6, 5, 5, 3, 5, 5, D	4511, 4513, 4514, 4561, 4571, 4572, 4573, 4574, 4582, 4584, 4591, 4592, 4601, 4602, 4611, 4612, 9450
0405	FRØYLAND AUST	17	8, 3, 5, 2, 5, 4, 4, 2, 5, 3, 6, 5, 5, 3, 5, 5, D	4511, 4513, 4514, 4561, 4571, 4572, 4573, 4574, 4582, 4584, 4591, 4592, 4601, 4602, 4611, 4612, 9450
0406	HÅHOLEN	18	8, 3, 5, 2, 5, 4, 4, 2, 5, 3, 6, 5, 5, 3, 5, 5, D	4511, 4513, 4514, 4561, 4571, 4572, 4573, 4574, 4582, 4584, 4591, 4592, 4601, 4602, 4611, 4612, 9450
0407	NJÅ	17	8, 3, 5, 2, 5, 4, 4, 2, 5, 3, 6, 5, 5, 3, 5, 5, D	4511, 4513, 4514, 4561, 4571, 4572, 4573, 4574, 4582, 4584, 4591, 4592, 4601, 4602, 4611, 4612, 9450
0501	TUNHEIM	14	8, 3, 2, 5, 4, 4, 2, 5, 3, 6, 5, 5, 3, D	4511, 4513, 4561, 4571, 4572, 4573, 4574, 4582, 4584, 4591, 4592, 4601, 4602, 9450
0502	UNDHEIM SENTRUM	14	8, 3, 2, 5, 4, 4, 2, 5, 3, 6, 5, 5, 3, D	4511, 4513, 4561, 4571, 4572, 4573, 4574, 4582, 4584, 4591, 4592, 4601, 4602, 9450
0503	KARTEVOLL	14	8, 3, 2, 5, 4, 4, 2, 5, 3, 6, 5, 5, 3, D	4511, 4513, 4561, 4571, 4572, 4573, 4574, 4582, 4584, 4591, 4592, 4601, 4602, 9450
0504	TJÅLAND	14	8, 3, 2, 5, 4, 4, 2, 5, 3, 6, 5, 5, 3, D	4511, 4513, 4561, 4571, 4572, 4573, 4574, 4582, 4584, 4591, 4592, 4601, 4602, 9450
0505	EIKELAND	16	8, 3, 2, 5, 4, 4, 2, 5, 3, 6, 5, 5, 3, 5, 5, D	4511, 4513, 4561, 4571, 4572, 4573, 4574, 4582, 4584, 4591, 4592, 4601, 4602, 4611, 4612, 9450
1122 GJESDAL				
0101	SENTRUM	17	8, 3, 5, 2, 5, 4, 4, 2, 5, 3, 6, 5, 5, 3, 5, 5, D	4511, 4513, 4514, 4561, 4571, 4572, 4573, 4574, 4582, 4584, 4591, 4592, 4601, 4602, 4611, 4612, 9450
0102	RETTEDALEN	17	8, 3, 5, 2, 5, 4, 4, 2, 5, 3, 6, 5, 5, 3, 5, 5, D	4511, 4513, 4514, 4561, 4571, 4572, 4573, 4574, 4582, 4584, 4591, 4592, 4601, 4602, 4611, 4612, 9450
0103	SOLÅS	17	8, 3, 5, 2, 5, 4, 4, 2, 5, 3, 6, 5, 5, 3, 5, 5, D	4511, 4513, 4514, 4561, 4571, 4572, 4573, 4574, 4582, 4584, 4591, 4592, 4601, 4602, 4611, 4612, 9450
0104	RISHAGEN	16	8, 3, 5, 2, 5, 4, 4, 2, 5, 3, 6, 5, 3, 5, 5, D	4511, 4513, 4514, 4561, 4571, 4572, 4573, 4574, 4582, 4584, 4591, 4592, 4601, 4602, 4611, 4612, 9450
0105	ØPSTAD	16	8, 3, 5, 2, 5, 4, 4, 2, 5, 3, 6, 5, 3, 5, 5, D	4511, 4513, 4514, 4561, 4571, 4572, 4573, 4574, 4582, 4584, 4591, 4592, 4601, 4602, 4611, 4612, 9450
0106	BERLAND	16	8, 3, 5, 2, 5, 4, 2, 5, 3, 6, 5, 5, 3, 5, 5, D	4511, 4513, 4514, 4561, 4571, 4572, 4574, 4582, 4584, 4591, 4592, 4601, 4602, 4611, 4612, 9450
0107	EDLAND	16	8, 3, 5, 2, 5, 4, 2, 5, 3, 6, 5, 5, 3, 5, 5, D	4511, 4513, 4514, 4561, 4571, 4572, 4574, 4582, 4584, 4591, 4592, 4601, 4602, 4611, 4612, 9450
0108	KOOLIFJELL	15	8, 3, 5, 2, 5, 4, 5, 3, 6, 5, 5, 3,	4511, 4513, 4514, 4561, 4571, 4572, 4582, 4584, 4591, 4592, 4601, 4602,

TABELL 3 (FORTS.). GRUNNKRETSENE SENTRALITET. KOMMUNE

GRUNNKRETS NR	NAVN	TALLET PÅ TETTSTEDER/SENTRA	KODER FOR STØRRELSE	KODER FOR TETTSTED/SENTER
1122 GJESDAL		FORTS.		
0108	KODLIFJELL (FORTS.)		5, 5, D	4611, 4612, 9450
0109	RISFJELL	15	8, 3, 5, 2, 5, 4, 5, 3, 6, 5, 5, 3, 5, 5, D	4511, 4513, 4514, 4561, 4571, 4572, 4582, 4584, 4591, 4592, 4601, 4602, 4611, 4612, 9450
0110	BOLLESTAD	16	8, 3, 5, 2, 5, 4, 4, 5, 3, 6, 5, 5, 3, 5, 5, D	4511, 4513, 4514, 4561, 4571, 4572, 4573, 4582, 4584, 4591, 4592, 4601, 4602, 4611, 4612, 9450
0111	KYLLINGSTAD	14	8, 3, 2, 5, 4, 4, 5, 3, 6, 5, 5, 3, 5, D	4511, 4513, 4561, 4571, 4572, 4573, 4582, 4584, 4591, 4592, 4601, 4602, 4612, 9450
0112	GJESDAL	14	8, 3, 5, 2, 5, 4, 5, 3, 6, 5, 5, 3, 5, D	4511, 4513, 4514, 4561, 4571, 4572, 4582, 4584, 4591, 4592, 4601, 4602, 4612, 9450
0113	VØLSTAD	9	8, 3, 5, 2, 6, 5, 5, 3, D	4511, 4513, 4514, 4561, 4591, 4592, 4601, 4602, 9450
0114	LOMELAND	14	8, 3, 5, 2, 5, 4, 5, 3, 6, 5, 5, 3, 5, D	4511, 4513, 4514, 4561, 4571, 4572, 4582, 4584, 4591, 4592, 4601, 4602, 4611, 9450
0201	OLTEDAL	9	8, 3, 5, 2, 6, 5, 5, 3, D	4511, 4513, 4514, 4561, 4591, 4592, 4601, 4602, 9450
0202	OLTESVIK	8	8, 3, 5, 2, 6, 5, 5, 3	4511, 4513, 4514, 4561, 4591, 4592, 4601, 4602
0301	GILJA	4	3, 2, 5, 3	4513, 4561, 4601, 4602
0302	DIRDAL	6	8, 3, 2, 5, 5, 3	4511, 4513, 4561, 4592, 4601, 4602
0303	FRAFJORD	2	5, 3	4601, 4602
0304	BYRKJEDAL	3	2, 5, 3	4561, 4601, 4602
0305	MAUDAL	3	2, 5, 3	4561, 4601, 4602
0306	HUNNEDALEN	0	0	0000
0307	FIOJADALEN	0	0	0000
1124 SOLA				
0101	ROTT	0	0	0000
0102	JÅSUND	10	8, 3, 9, 5, 6, 5, 5, 5, 4, D	4511, 4513, 4521, 4582, 4591, 4601, 4611, 4612, 4621, 9450
03	STOREVARDEN	11	8, 3, 9, 5, 3, 6, 5, 5, 5, 4, D	4511, 4513, 4521, 4582, 4584, 4591, 4601, 4611, 4612, 4621, 9450
0104	MELING/MÆLAND	12	8, 3, 5, 9, 5, 3, 6, 5, 5, 5, 4, D	4511, 4513, 4514, 4521, 4582, 4584, 4591, 4601, 4611, 4612, 4621, 9450
0105	HAMRABUKTA	12	8, 3, 5, 9, 5, 3, 6, 5, 5, 5, 4, D	4511, 4513, 4514, 4521, 4582, 4584, 4591, 4601, 4611, 4612, 4621, 9450
0106	SNØDE/HAGA	12	8, 3, 5, 9, 5, 3, 6, 5, 5, 5, 4, D	4511, 4513, 4514, 4521, 4582, 4584, 4591, 4601, 4611, 4612, 4621, 9450
0107	MYKLEBJUST, NØPVEST	10	8, 3, 9, 5, 6, 5, 5, 5, 4, D	4511, 4513, 4521, 4582, 4591, 4601, 4511, 4612, 4621, 9450
0201	TJØRA	12	8, 3, 5, 9, 5, 3, 6, 5, 5, 5, 4, D	4511, 4513, 4514, 4521, 4582, 4584, 4591, 4601, 4611, 4612, 4621, 9450
0202	KOLNES	12	8, 3, 5, 9, 5, 3, 6, 5, 5, 5, 4, D	4511, 4513, 4514, 4521, 4582, 4584, 4591, 4601, 4611, 4612, 4621, 9450
0203	SØMME/UTSOLA	12	8, 3, 5, 9, 5, 3, 6, 5, 5, 5, 4, D	4511, 4513, 4514, 4521, 4582, 4584, 4591, 4601, 4611, 4612, 4621, 9450
0301	SOLAMARKA	14	8, 3, 5, 9, 5, 4, 5, 3, 6, 5, 5, 5, 4, D	4511, 4513, 4514, 4521, 4571, 4572, 4582, 4584, 4591, 4601, 4611, 4612, 4621, 9450
0302	ØLBERG	14	8, 3, 5, 9, 5, 4, 5, 3, 6, 5, 5, 5, 4, D	4511, 4513, 4514, 4521, 4571, 4572, 4582, 4584, 4591, 4601, 4611, 4612, 4621, 9450
0303	HÅLAND	14	8, 3, 5, 9, 5, 4, 5, 3, 6, 5, 5, 5, 4, D	4511, 4513, 4514, 4521, 4571, 4572, 4582, 4584, 4591, 4601, 4611, 4612, 4621, 9450
0304	REGE	14	8, 3, 5, 9, 5, 4, 5, 3, 6, 5, 5, 5, 4, D	4511, 4513, 4514, 4521, 4571, 4572, 4582, 4584, 4591, 4601, 4611, 4612, 4621, 9450
0401	TJELTA	14	8, 3, 5, 9, 5, 4, 5, 3, 6, 5, 5, 5, 4, D	4511, 4513, 4514, 4521, 4571, 4572, 4582, 4584, 4591, 4601, 4611, 4612, 4621, 9450
0402	HELLELAND	14	8, 3, 5, 9, 5, 4, 5, 3, 6, 5, 5, 5, 4, D	4511, 4513, 4514, 4521, 4571, 4572, 4582, 4584, 4591, 4601, 4611, 4612, 4521, 9450
0403	DYSJALAND	15	8, 3, 5, 9, 5, 4, 4, 5, 3, 6, 5, 5, 5, 4, D	4511, 4513, 4514, 4521, 4571, 4572, 4573, 4582, 4584, 4591, 4601, 4611, 4612, 4621, 9450
0501	GIMRA	16	8, 3, 5, 9, 5, 4, 5, 3, 6, 5, 5, 3, 5, 5, 4, D	4511, 4513, 4514, 4521, 4571, 4572, 4532, 4584, 4591, 4592, 4601, 4602, 4611, 4612, 4621, 9450
0502	SOLAKPOSSEN	14	8, 3, 5, 9, 5, 5, 3, 6, 5, 3, 5, 5, 4, D	4511, 4513, 4514, 4521, 4571, 4582, 4584, 4591, 4601, 4602, 4611, 4612, 4621, 9450
0503	SANDE/SKADBERG	13	8, 3, 5, 9, 5, 5, 3, 6, 5, 5, 5, 4, D	4511, 4513, 4514, 4521, 4571, 4582, 4534, 4591, 4601, 4611, 4612, 4621, 9450
0504	STANGELAND	15	8, 3, 5, 9, 5, 4, 5, 3, 6, 5, 5, 5, 5, 4, D	4511, 4513, 4514, 4521, 4571, 4572, 4582, 4584, 4591, 4592, 4601, 4611, 4612, 4621, 9450
0601	SANDE	13	8, 3, 5, 9, 5, 5,	4511, 4513, 4514, 4521, 4571, 4582,

TABELL 3 (FORTS.). GRUNNKRETSENE SENTRALITET. KOMMUNE

GRUNNKRETS NR	NAVN	TALLET PÅ TETTSTEDER/SENTRA	KODER FOR STØRRELSE	KODER FOR TETTSTED/SENTER
1124 SOLA				
FORTS.				
0601	SANDE (FORTS.)		3, 6, 5, 5, 5, 4, D	4584, 4591, 4601, 4611, 4612, 4621, 9450
0602	JOA	12	8, 3, 5, 9, 5, 3, 6, 5, 5, 5, 4, D	4511, 4513, 4514, 4521, 4582, 4584, 4591, 4601, 4611, 4612, 4621, 9450
0603	SØRNES/RØYNEBERG	12	8, 3, 5, 9, 5, 3, 6, 5, 5, 5, 4, D	4511, 4513, 4514, 4521, 4582, 4584, 4591, 4601, 4611, 4612, 4621, 9450
0604	SØRNES/GRANNES	12	8, 3, 5, 9, 5, 3, 6, 5, 5, 5, 4, D	4511, 4513, 4514, 4521, 4582, 4584, 4591, 4601, 4611, 4612, 4621, 9450
0605	GRANNES	12	8, 3, 5, 9, 5, 3, 6, 5, 5, 5, 4, D	4511, 4513, 4514, 4521, 4582, 4584, 4591, 4601, 4611, 4612, 4621, 9450
1127 RANDABERG				
0101	GOA/VISTE HAGEBY	10	8, 3, 9, 5, 5, 5, 5, 5, 4, D	4511, 4513, 4521, 4582, 4592, 4601, 4611, 4612, 4621, 9450
0102	GOA/LEIKVOLL	10	8, 3, 9, 5, 5, 5, 5, 5, 4, D	4511, 4513, 4521, 4582, 4592, 4601, 4611, 4612, 4621, 9450
0201	GRØDEM	9	8, 3, 9, 5, 5, 5, 5, 4, D	4511, 4513, 4521, 4592, 4601, 4611, 4612, 4621, 9450
0301	RYGG	9	8, 3, 9, 5, 5, 5, 5, 4, D	4511, 4513, 4521, 4592, 4601, 4611, 4612, 4621, 9450
0302	HARASTAD	7	8, 3, 9, 5, 5, 4, D	4511, 4513, 4521, 4611, 4612, 4621, 9450
0401	VISTE	7	8, 3, 9, 5, 5, 4, D	4511, 4513, 4521, 4611, 4612, 4621, 9450
0402	VISTNES	7	8, 3, 9, 5, 5, 4, D	4511, 4513, 4521, 4611, 4612, 4621, 9450
0403	BØ	6	8, 9, 5, 5, 4, D	4511, 4521, 4611, 4612, 4621, 9450
0404	TØDNEIM/SANDE/TUNGE	6	8, 9, 5, 5, 4, D	4511, 4521, 4611, 4612, 4621, 9450
1129 FORSAND				
0101	KØLABYGDA	3	5, 4, 1	4631, 4632, 9451
0102	SGNESAND	0	0	0000
0103	LYSEBOTN	0	0	0000
0104	FLØYRLI	0	0	0000
0105	FORSAND	1	1	9451
0106	HELLE	1	1	9451
0107	ESPEDAL	1	1	9451
1130 STRAND				
0101	IDSE	3	5, 4, 1	4631, 4632, 9451
0102	BØTNE	3	5, 4, 1	4631, 4632, 9451
0103	TUNGLAND	3	5, 4, 1	4631, 4632, 9451
0104	SELEMØRK	2	5, 4	4631, 4632
0105	FØRLANDSNUTEN	4	5, 4, 1, 1	4631, 4632, 9451, 9452
0106	FULLSHAMMAREN	3	5, 4, 1	4631, 4632, 9451
0107	KLÅVSTEINBEKKEN	4	5, 4, 1, 1	4631, 4632, 9451, 9452
0108	RESAHAUGEN	4	5, 4, 1, 1	4631, 4632, 9451, 9452
0109	FØRLAND	4	5, 4, 1, 1	4631, 4632, 9451, 9452
0110	JØRPELAND	4	5, 4, 1, 1	4631, 4632, 9451, 9452
0111	VÅGEN	4	5, 4, 1, 1	4631, 4632, 9451, 9452
0112	NØDRE FJELDE	4	5, 4, 1, 1	4631, 4632, 9451, 9452
0113	ØVRE FJELDE	4	5, 4, 1, 1	4631, 4632, 9451, 9452
0114	BARKVE	4	5, 4, 1, 1	4631, 4632, 9451, 9452
0115	BARKA	4	5, 4, 1, 1	4631, 4632, 9451, 9452
0201	HEIA	4	5, 4, 1, 1	4631, 4632, 9451, 9452
0202	STRAND/TJØSTHEIM	3	5, 4, 1	4631, 4632, 9452
0203	PRESTEGARDEN	4	5, 4, 1, 1	4631, 4632, 9451, 9452
0204	UGELIA	3	5, 4, 1	4631, 4632, 9452
0205	NØDRE TAU	3	5, 4, 1	4631, 4632, 9452
0206	NØRDMARKA	3	5, 4, 1	4631, 4632, 9452
0207	BJØRHEIMSBYGD	3	5, 4, 1	4631, 4632, 9452
0208	VØSTER	3	5, 4, 1	4631, 4632, 9452
0209	KJØLLEVIK	3	5, 4, 1	4631, 4632, 9452
0210	FISKÅ	3	5, 4, 1	4631, 4632, 9452
0211	SØRSKÅR	3	5, 4, 1	4631, 4632, 9452
1133 HJELMELAND				
0101	RANDØY	0	0	0000
0102	ØYE	0	0	0000
0103	VESTERSJØ	0	0	0000
0104	JØSNESET	0	0	0000
0105	JØSENFJØFØEN	1	4	4651
0106	STORØJALEN/BLÅFJELL	0	0	0000
0107	VØRMEJALEN	1	2	4641
0108	TYSØAL	3	4, 2, 1	4632, 4641, 9452
0109	TVEIT	4	5, 4, 2, 1	4631, 4632, 4641, 9452
0110	KIRKHUS	3	4, 2, 1	4632, 4641, 9452
0111	FJELLET	2	2, 1	4641, 9452

TABELL 3 (FORTS.). GRUNNKRETSENE SENTRALITET. KOMMUNE

GRUNNKRETS NR NAVN	TALLET PÅ TETTSTEDER/SENTRA	KODER FOR STØRRELSE	KODER FOR TETTSTED/SENTER
1133 HJELMELAND FORTS.			
0112 SOLVANG	2	2, 1	4641, 9452
0113 HJELMEN	2	2, 1	4641, 9452
0114 ASKVIK	2	2, 1	4641, 9452
0115 FISTER	2	2, 1	4641, 9452
0116 NESET	2	2, 1	4641, 9452
0117 NESSA	2	2, 1	4641, 9452
0118 HETLAND	3	4, 2, 1	4632, 4641, 9452
0119 MELE	3	4, 2, 1	4632, 4641, 9452
1134 SULDAL			
0101 AS	3	4, 6, 1	4651, 4661, 9463
0102 FATTNES/VANVIK	1	4	4651
0103 SAND	1	4	4651
0104 SANDSBYGD	1	4	4651
0201 HAMRABØ/LITLEHAMAR	0	0	0000
0202 NESFLATEN/BRATLANDSDA	1	1	9504
0203 RØDALDKVAM/BLESKESTAD	1	1	9504
0204 BRÅTVEIT	0	0	0000
0205 KVILDAL	1	4	4651
0206 VEKA	1	4	4651
0207 SULDALSDØSEN	1	4	4651
0208 SULDALSEID/LUNDARGARD	1	4	4651
0209 FØRLAND	1	4	4651
0210 ULLADALEN	1	4	4651
0301 FJELLET/HÅLAND	1	4	4651
0302 LØVRADALEN/KOLSTØ	1	4	4651
0303 ERØY	1	4	4651
0304 FORENESET	1	4	4651
0305 HØYVIK	1	4	4651
0306 JELSA	1	4	4651
0307 HEBNES/VØRMESTRAND	1	1	9455
0308 TVEIT/FINNVIK VESTRE	0	0	0000
0309 REFSBYGD/FINNVIK AUST	0	0	0000
0310 MARVIK	0	0	0000
1135 SAUDA			
0101 SVANDAL	1	6	4661
0102 HUSTVEIT/HONGANVIK	2	4, 6	4651, 4661
0103 VEKA/FREDHEIM	1	6	4661
0104 SAJDAJØEN	2	4, 6	4651, 4661
0105 PISVOLD/NES	1	6	4661
0106 FOSSTVEIT/AMDALSRØD	1	6	4661
0201 SAUNES	1	6	4661
0202 FLØGSTAD	1	6	4661
0203 HØLLAND	1	6	4661
0204 ESPELAND/BAKKA	1	6	4661
0301 ÅSDALEN	1	6	4661
0302 ÅBØ	1	6	4661
0303 ÅBØBYEN-ØVRE	1	6	4661
0304 ÅBØBYEN-NEDRE	1	6	4661
0401 BREKKE	1	6	4661
0402 TEIG/GUNNARSRØD	1	6	4661
0403 HERHEIM/AUSTARHEIM	1	6	4661
0501 HELLANDSBYGD	2	6, 1	4661, 9504
0502 LØYNING/FIVELAND	1	6	4661
0503 BIRKELAND	1	6	4661
0504 SØNDENA	1	6	4661
0505 MALDAL/MOLLA	1	6	4661
1141 FINNØY			
0101 TALGJE	0	0	0000
0102 SØR-FØGN	1	2	4671
0103 TREVLAND	1	2	4671
0104 BØKN/BYRE	0	0	0000
0105 HALSNØY	0	0	0000
0106 LAUVSNES	1	2	4671
0107 JUDBERG	1	2	4671
0108 REILSTAD	1	2	4671
0109 KINJINGSTAD	1	2	4671
0110 STEINNES	1	2	4671
0111 HESBY	1	2	4671
0112 NØRD-TALGJE/HELGØY	0	0	0000
0113 HIDE	0	0	0000
0114 KYRKØY	0	0	0000
0115 ØJERGØY	0	0	0000
0116 EIDSSUND	0	0	0000
0117 JØRSTAD	0	0	0000
0118 KALTVEIT	0	0	0000

TABELL 3 (FORTS.). GRUNNKRETSENE SENTRALITET. KOMMUNE

GRUNNKRETS NR	NAVN	TALLET PÅ TETTSTEDER/SENTRA	KODER FOR STØRRELSE	KODER FOR TETTSTED/SENTER
1142 RENNESØY				
0101	ØSTHUSVIK	1	1	9453
0102	VIKEVÅG I	1	1	9453
0103	VIKEVÅG II	1	1	9453
0104	SØRRE	1	1	9453
0201	VESTRE AMØY	2	9, 1	4521, 9453
0202	SOKN/BRU	1	9	4521
0203	ASKJE	1	1	9453
0204	VAULA	1	1	9453
0205	HAUGVALDSTAD	1	1	9453
0206	UTSTEIN KLOSTER	1	1	9453
1144 KVITSØY				
0101	SANDØY/BYSSHOLMEN	0	0	0000
0102	LEIASUNDET	1	2	4681
0103	LANGØY-NAUSTVOLD	1	2	4681
0104	NORDBØ	1	2	4681
0105	HAALAND	1	2	4681
0106	YDSTEBØ	1	2	4681
0107	BUØY	0	0	0000
1145 BOKN				
0101	AUSTRE BOKN	1	1	9454
0102	FØRESVIK	1	1	9454
0103	ALVESTAD	1	1	9454
0104	VATNALAND	1	1	9454
0105	HOGNALAND	1	1	9454
1146 TYSVÆR				
0101	FØRRE	9	8, 2, 4, 2, 2, 1, 1, 1	4531, 4692, 4693, 5031, 5032, 9456, 9457, 9459, 9462
0102	STAKKESTAD	7	8, 2, 4, 2, 1, 1, 1	4531, 4692, 4693, 5032, 9456, 9457, 9462
0103	FØRRE TERRASSE	8	8, 2, 4, 2, 1, 1, 1	4531, 4692, 4693, 5032, 9456, 9457, 9459, 9462
0104	FØRRE HAGEBY	8	8, 2, 4, 2, 1, 1, 1	4531, 4692, 4693, 5032, 9456, 9457, 9459, 9462
0105	FRAKKAGJERD	8	8, 2, 4, 2, 1, 1, 1	4531, 4692, 4693, 5032, 9456, 9457, 9459, 9462
0106	AKSDAL	8	8, 2, 4, 2, 1, 1, 1	4531, 4692, 4693, 5032, 9455, 9456, 9457, 9462
0107	HALLELAND	10	8, 2, 4, 3, 2, 1, 1, 1	4531, 4692, 4693, 5021, 5032, 9455, 9456, 9457, 9461, 9462
0108	GRINDE	10	3, 2, 4, 3, 2, 1, 1, 1	4531, 4692, 4693, 5021, 5032, 9455, 9456, 9457, 9461, 9462
0109	FIKSTVEIT	9	8, 2, 4, 3, 1, 1, 1	4531, 4692, 4693, 5021, 9455, 9456, 9457, 9461, 9462
0110	SJUNDFØR	9	8, 2, 4, 3, 2, 1, 1, 1	4531, 4692, 4693, 5021, 5032, 9456, 9457, 9461, 9462
0201	STEGABERG	7	8, 2, 4, 2, 1, 1, 1	4531, 4692, 4693, 5032, 9456, 9457, 9462
0202	HØIE	7	8, 2, 4, 2, 1, 1, 1	4531, 4692, 4693, 5032, 9456, 9457, 9462
0203	HETLAND	6	8, 2, 4, 1, 1, 1, 1	4531, 4692, 4693, 9456, 9457, 9462
0204	GISMARVIK	6	8, 2, 4, 1, 1, 1, 1	4531, 4692, 4693, 9456, 9457, 9462
0205	EIKJE	6	8, 2, 4, 1, 1, 1, 1	4531, 4692, 4693, 9456, 9457, 9462
0206	TYSVÆRVÅG	6	8, 2, 4, 1, 1, 1, 1	4531, 4692, 4693, 9456, 9457, 9462
0207	KRABBATVEIT	7	8, 2, 4, 2, 1, 1, 1	4531, 4692, 4693, 5032, 9456, 9462
0208	FØRLAND	7	8, 2, 4, 2, 1, 1, 1	4531, 4692, 4693, 5032, 9456, 9457, 9462
0209	ASKELAND	6	8, 2, 4, 1, 1, 1, 1	4531, 4692, 4693, 9456, 9457, 9462
0210	HESJA	6	8, 2, 4, 1, 1, 1, 1	4531, 4692, 4693, 9456, 9457, 9462
0211	FALKEID	6	8, 2, 4, 1, 1, 1, 1	4531, 4692, 4693, 9456, 9457, 9462
0212	HERVIK	6	8, 2, 4, 1, 1, 1, 1	4531, 4692, 4693, 9456, 9457, 9462
0213	BØRGØY	2	2, 1	4692, 9456
0214	HUNDSNES	6	2, 4, 1, 1, 1, 1, 1	4692, 4693, 9455, 9456, 9457, 9462
0301	STRAUM	9	8, 2, 4, 3, 1, 1, 1, 1	4531, 4692, 4693, 5021, 9455, 9456, 9457, 9461, 9462
0302	DALSBYGDA	10	8, 2, 4, 3, 1, 1, 1, 1	4531, 4692, 4693, 5021, 9455, 9456, 9457, 9461, 9462, 9463
0303	YØKJE	6	4, 3, 1, 1, 1, 1, 1	4693, 5021, 9455, 9456, 9457, 9462
0304	ESPEVIK	5	2, 4, 1, 1, 1, 1	4692, 4693, 9455, 9456, 9462
0305	NESET	4	2, 1, 1, 1, 1	4692, 9455, 9456, 9462
0306	MUSLANDSVÅG	4	2, 1, 1, 1, 1	4692, 9455, 9456, 9462
0307	HINDERÅVÅG	3	1, 1, 1	9455, 9456, 9462
0308	BAUSTAD	1	1	9455
0309	STRANDA	1	1	9455
0310	NESSA	1	1	9455
0311	VASSENDVIK	1	1	9455

TABELL 3 (FORTS.). GRUNNKRETSENE SENTRALITET. KOMMUNE

GRUNNKRETS NR	NAVN	TALLET PÅ TETTSTEDER/SENTRA	KODER FOR STØRRELSE	KODER FOR TETTSTED/SENTER
1149 KARMØY				
0101	SÆVIK	7	8, 5, 6, 5, 6, D, 1	4531, 4701, 4702, 4705, 4706, 9458, 9459
0102	ØSTHUS	7	8, 5, 6, 5, 6, D, 1	4531, 4701, 4702, 4705, 4706, 9458, 9459
0103	ØSTHUSNESET	7	8, 5, 6, 5, 6, D, 1	4531, 4701, 4702, 4705, 4706, 9458, 9459
0104	MUNKEJORD	7	8, 5, 6, 5, 6, D, 1	4531, 4701, 4702, 4705, 4706, 9458, 9459
0105	VEA	7	8, 5, 6, 5, 6, D, 1	4531, 4701, 4702, 4705, 4706, 9458, 9459
0201	HEIA	7	8, 5, 6, 5, 6, D, 1	4531, 4701, 4702, 4705, 4706, 9458, 9459
0202	MANNES	7	8, 5, 6, 5, 6, D, 1	4531, 4701, 4702, 4705, 4706, 9458, 9459
0203	SEVLANDSVIK	7	8, 5, 6, 5, 6, D, 1	4531, 4701, 4702, 4705, 4706, 9458, 9459
0204	VARNE	7	8, 5, 6, 5, 6, D, 1	4531, 4701, 4702, 4705, 4706, 9458, 9459
0301	TJØSVOLL	7	8, 5, 6, 5, 6, D, 1	4531, 4701, 4702, 4705, 4706, 9458, 9459
0302	TJØSVOLL ØST	7	8, 5, 6, 5, 6, D, 1	4531, 4701, 4702, 4705, 4706, 9458, 9459
0303	ÅKREHAMN	7	8, 5, 6, 5, 6, D, 1	4531, 4701, 4702, 4705, 4706, 9458, 9459
0304	ÅRVOLD	7	8, 5, 6, 5, 6, D, 1	4531, 4701, 4702, 4705, 4706, 9458, 9459
0305	GRINDHAUG	7	8, 5, 6, 5, 6, D, 1	4531, 4701, 4702, 4705, 4706, 9458, 9459
0306	MOSBRON	7	8, 5, 6, 5, 6, D, 1	4531, 4701, 4702, 4705, 4706, 9458, 9459
0307	STONG	7	8, 5, 6, 5, 6, D, 1	4531, 4701, 4702, 4705, 4706, 9458, 9459
0308	ÅDLAND	7	8, 5, 6, 5, 6, D, 1	4531, 4701, 4702, 4705, 4706, 9458, 9459
0309	LIKNES	6	5, 6, 5, 6, D, 1	4701, 4702, 4705, 4706, 9458, 9459
0401	STAVA	6	5, 6, 5, 6, D, 1	4701, 4702, 4705, 4706, 9458, 9459
0402	STOL/FERKINGSTAD	6	5, 6, 5, 6, D, 1	4701, 4702, 4705, 4706, 9458, 9459
0403	LANGÅKER/KVILHAUG	6	5, 6, 5, 6, D, 1	4701, 4702, 4705, 4706, 9458, 9459
0404	HEMNES/SANDHÅLAND	6	5, 6, 5, 6, D, 1	4701, 4702, 4705, 4706, 9458, 9459
0501	VIKRA	6	5, 6, 5, 6, D, 1	4701, 4702, 4705, 4706, 9458, 9459
0502	SANDVE	6	5, 6, 5, 6, D, 1	4701, 4702, 4705, 4706, 9458, 9459
0503	SYRE	6	5, 6, 5, 6, D, 1	4701, 4702, 4705, 4706, 9458, 9459
0504	BREIDABLIKK	6	5, 6, 5, 6, D, 1	4701, 4702, 4705, 4706, 9458, 9459
0505	HÅLANDSHØGDA	6	5, 6, 5, 6, D, 1	4701, 4702, 4705, 4706, 9458, 9459
0506	VÅGEN/VÅRDEN	6	5, 6, 5, 6, D, 1	4701, 4702, 4705, 4706, 9458, 9459
0507	SKUDENESHAVN	6	5, 6, 5, 6, D, 1	4701, 4702, 4705, 4706, 9458, 9459
0508	VIGEVÅGEN	6	5, 6, 5, 6, D, 1	4701, 4702, 4705, 4706, 9458, 9459
0509	VIK	6	5, 6, 5, 6, D, 1	4701, 4702, 4705, 4706, 9458, 9459
0510	FÅLNES	6	5, 6, 5, 6, D, 1	4701, 4702, 4705, 4706, 9458, 9459
0511	HILLESLAND	6	5, 6, 5, 6, D, 1	4701, 4702, 4705, 4706, 9458, 9459
0512	HOVDASTAD	6	5, 6, 5, 6, D, 1	4701, 4702, 4705, 4706, 9458, 9459
0513	SNØRTELAND	7	8, 5, 6, 5, 6, D, 1	4531, 4701, 4702, 4705, 4706, 9458, 9459
0601	STØKKAstrand	7	8, 5, 6, 5, 6, D, 1	4531, 4701, 4702, 4705, 4706, 9458, 9459
0602	NORDSTØKKE	7	8, 5, 6, 5, 6, D, 1	4531, 4701, 4702, 4705, 4706, 9458, 9459
0603	STANGELAND	7	8, 5, 6, 5, 6, D, 1	4531, 4701, 4702, 4705, 4706, 9458, 9459
0604	LIAR	7	8, 5, 6, 5, 6, D, 1	4531, 4701, 4702, 4705, 4706, 9458, 9459
0605	KALVÅTRE	7	8, 5, 6, 5, 6, D, 1	4531, 4701, 4702, 4705, 4706, 9458, 9459
0606	KOPERVIK SENTRUM	7	8, 5, 6, 5, 6, D, 1	4531, 4701, 4702, 4705, 4706, 9458, 9459
0607	NORDRE SIDE	7	8, 5, 6, 5, 6, D, 1	4531, 4701, 4702, 4705, 4706, 9458, 9459
0608	ØSTREMNESET	7	8, 5, 6, 5, 6, D, 1	4531, 4701, 4702, 4705, 4706, 9458, 9459
0609	EIDE	7	8, 5, 6, 5, 6, D, 1	4531, 4701, 4702, 4705, 4706, 9458, 9459
0610	BREKKE	7	8, 5, 6, 5, 6, D, 1	4531, 4701, 4702, 4705, 4706, 9458, 9459
0701	ØSTREM	7	8, 5, 6, 5, 6, D, 1	4531, 4701, 4702, 4705, 4706, 9458, 9459
0702	BYGNES	7	8, 5, 6, 5, 6, D, 1	4531, 4701, 4702, 4705, 4706, 9458, 9459
0703	SKÅP	7	8, 5, 6, 5, 6, D, 1	4531, 4701, 4702, 4705, 4706, 9458, 9459
0704	SUND	7	8, 5, 6, 5, 6, D, 1	4531, 4701, 4702, 4705, 4706, 9458, 9459
0705	VORÅ	8	3, 4, 5, 6, 5, 6,	4531, 4693, 4701, 4702, 4705, 4706,

TABELL 3 (FORTS.). GRUNNKRETSENEs SENTRALITET. KOMMUNE

GRUNNKRETS NR	NAVN	TALLET PÅ TETTSTEDER/SENTRA	KODER FOR STØRRELSE	KODER FOR TETTSTED/SENTER
1149 KARMØY				
FORTS.				
0705	VORÅ (FORTS.)		D, 1	9458, 9459
0706	KOLSTØ	9	8, 4, 5, 6, 5, 6, 1, D, 1	4531, 4693, 4701, 4702, 4705, 4706, 9456, 9458, 9459
0801	KVALAVÅG	7	8, 5, 6, 5, 6, D, 1	4531, 4701, 4702, 4705, 4706, 9458, 9459
0802	VISNES	8	8, 4, 5, 6, 5, 6, D, 1	4531, 4693, 4701, 4702, 4705, 4706, 9458, 9459
0803	SKEIE	9	8, 4, 5, 6, 5, 6, 1, D, 1	4531, 4693, 4701, 4702, 4705, 4706, 9456, 9458, 9459
0804	VELDE	9	8, 4, 5, 6, 5, 6, 1, D, 1	4531, 4693, 4701, 4702, 4705, 4706, 9456, 9458, 9459
0805	FISKÅ	9	8, 4, 5, 6, 5, 6, 1, D, 1	4531, 4693, 4701, 4702, 4705, 4706, 9456, 9458, 9459
0806	UTVIK	10	8, 4, 5, 6, 5, 6, 2, 1, D, 1	4531, 4693, 4701, 4702, 4705, 4706, 5032, 9456, 9458, 9459
0901	FEØY	0	0	0000
0902	HAUGE	8	8, 4, 5, 6, 6, 2, D, 1	4531, 4693, 4701, 4702, 4706, 5032, 9458, 9459
0903	HÅLAND	8	8, 4, 5, 6, 6, 2, D, 1	4531, 4693, 4701, 4702, 4706, 5032, 9458, 9459
0904	OSNES	8	8, 4, 5, 6, 6, 2, D, 1	4531, 4693, 4701, 4702, 4706, 5032, 9458, 9459
0905	LITLASUND	8	8, 4, 5, 6, 6, 2, D, 1	4531, 4693, 4701, 4702, 4706, 5032, 9458, 9459
0906	KARMSUND	9	8, 4, 5, 6, 6, 2, 1, D, 1	4531, 4693, 4701, 4702, 4706, 5032, 9456, 9458, 9459
0907	STORESUND	8	8, 4, 5, 6, 6, 2, 1, 1	4531, 4693, 4701, 4702, 4706, 5032, 9456, 9459
0908	BØ	9	8, 4, 5, 6, 6, 2, 1, D, 1	4531, 4693, 4701, 4702, 4706, 5032, 9456, 9458, 9459
0909	BØ	10	8, 4, 5, 6, 5, 6, 2, 1, D, 1	4531, 4693, 4701, 4702, 4705, 4706, 5032, 9456, 9458, 9459
1001	NORHEIMSVÅGEN	10	8, 4, 5, 6, 6, 2, 1, D, 1, 1	4531, 4693, 4701, 4702, 4706, 5032, 9456, 9458, 9459, 9462
1002	NORHEIM	10	8, 4, 5, 6, 6, 2, 1, D, 1, 1	4531, 4693, 4701, 4702, 4706, 5032, 9456, 9458, 9459, 9462
1003	NORHEIMSSKOGEN	11	8, 4, 5, 6, 6, 2, 1, 1, D, 1, 1	4531, 4693, 4701, 4702, 4706, 5032, 9456, 9457, 9458, 9459, 9462
1004	SPANNE	11	8, 4, 5, 6, 6, 2, 1, 1, D, 1, 1	4531, 4693, 4701, 4702, 4706, 5032, 9456, 9457, 9458, 9459, 9462
1005	MØKSHEIM	10	8, 4, 5, 6, 6, 2, 1, D, 1, 1	4531, 4693, 4701, 4702, 4706, 5032, 9456, 9458, 9459, 9462
1006	VORMEDAL	10	8, 4, 5, 6, 6, 2, 1, D, 1, 1	4531, 4693, 4701, 4702, 4706, 5032, 9456, 9458, 9459, 9462
1007	RØYKSUND	9	8, 4, 5, 6, 6, 1, D, 1, 1	4531, 4693, 4701, 4702, 4706, 9456, 9458, 9459, 9462
1008	FOSEN	8	8, 4, 5, 6, 1, D, 1, 1	4531, 4693, 4701, 4706, 9456, 9458, 9459, 9462
1009	MYKJE	10	8, 4, 5, 6, 6, 1, 1, D, 1, 1	4531, 4693, 4701, 4702, 4706, 9456, 9457, 9458, 9459, 9462
1010	AKSNES	11	8, 4, 5, 6, 6, 2, 1, 1, D, 1, 1	4531, 4693, 4701, 4702, 4706, 5032, 9456, 9457, 9458, 9459, 9462
1011	EIKE	11	8, 4, 5, 6, 6, 2, 1, 1, D, 1, 1	4531, 4693, 4701, 4702, 4706, 5032, 9456, 9457, 9458, 9459, 9462
1151 UTSIRA				
0101	UTSIRA	1	1	9460
1154 VINDAFJORD				
0101	ALENDAL	9	8, 2, 4, 3, 1, 1, 1, 1, 1	4531, 4692, 4693, 5021, 9456, 9457, 9461, 9462, 9463
0102	ERSLAND	9	8, 2, 4, 3, 1, 1, 1, 1, 1	4531, 4692, 4693, 5021, 9456, 9457, 9461, 9462, 9463
0103	HAUSEN	10	8, 2, 4, 3, 3, 1, 1, 1, 1, 1	4531, 4692, 4693, 5011, 5021, 9456, 9457, 9461, 9462, 9463
0104	EGGE	11	8, 2, 4, 3, 3, 1, 1, 1, 1, 1, 1	4531, 4692, 4693, 5011, 5021, 9455, 9456, 9457, 9461, 9462, 9463
0105	AUSTRHEIM	10	2, 4, 3, 3, 1, 1, 1, 1, 1, 1	4692, 4693, 5011, 5021, 9455, 9456, 9457, 9461, 9462, 9463
0106	LANGELAND	9	2, 4, 3, 3, 1, 1, 1, 1, 1	4692, 4693, 5011, 5021, 9455, 9456, 9461, 9462, 9463
0201	INDRELAND	7	2, 3, 3, 1, 1, 1, 1	4692, 5011, 5021, 9456, 9461, 9462, 9463
0202	STØKKEDAL	7	2, 3, 3, 1, 1, 1, 1	4692, 5011, 5021, 9456, 9461, 9462, 9463
0203	KÅRHUS	8	2, 4, 3, 3, 1, 1, 1, 1	4692, 4693, 5011, 5021, 9456, 9461, 9462, 9463
0204	GJERDESJØL	7	2, 3, 3, 1, 1, 1, 1	4692, 5011, 5021, 9456, 9461, 9462, 9463
0205	KRAKK	8	2, 4, 3, 3, 1, 1, 1, 1	4692, 4693, 5011, 5021, 9456, 9461, 9462, 9463
0206	SPÆTVEIT	7	2, 3, 3, 1, 1, 1,	4692, 5011, 5021, 9456, 9461, 9462,

TABELL 3 (FORTS.). GRUNNKRETSENE SENTRALITET. KOMMUNE

GRUNNKRETS NR NAVN	TALLET PÅ TETTSTEDER/SENTRA	KODER FOR STØRRELSE	KODER FOR TETTSTED/SENTER
1154 VINDAFJORD	FORTS.		
0206 SPÅTVEIT (FORTS.)		1	9463
0207 VELDE	8	2, 4, 3, 3, 1, 1, 1, 1	4692, 4693, 5011, 5021, 9456, 9461, 9462, 9463
0301 EIDE	5	3, 3, 1, 1, 1	5011, 5021, 9461, 9462, 9463
0302 VESTBØ	5	3, 3, 1, 1, 1	5011, 5021, 9461, 9462, 9463
0303 AUSTBØ	5	3, 3, 1, 1, 1	5011, 5021, 9461, 9462, 9463
0304 STRAND/KVERVEN	5	3, 3, 1, 1, 1	5011, 5021, 9461, 9462, 9463
0305 ILSVIG	6	3, 3, 1, 1, 1, 1	5011, 5021, 9456, 9461, 9462, 9463
0401 OPPSAL	5	3, 3, 1, 1, 1	5011, 5021, 9461, 9462, 9463
0402 SØNDENE	5	3, 3, 1, 1, 1	5011, 5021, 9461, 9462, 9463
0403 MØ	4	3, 3, 1, 1	5011, 5021, 9461, 9463
0404 FJELLGARDANE	4	3, 3, 1, 1	5011, 5021, 9461, 9463
0501 ØLMEDAL	5	4, 3, 3, 1, 1	4651, 5011, 5021, 9461, 9463
0502 KVALØY	6	4, 6, 3, 3, 1, 1	4651, 4661, 5011, 5021, 9461, 9463
0503 HUSEBØ	6	4, 6, 3, 3, 1, 1	4651, 4661, 5011, 5021, 9461, 9463

Tabell 4. Grunnkretser utenfor omlandet til de utvalgte tettstedene/sentrene og folketallet i disse kommunene

Kommune		Grunnkretser 1980	Folketal 1980
Nr.	Navn		
1102	Sandnes	0907	42
1103	Stavanger	1102, 1103, 1104	1 062
1106	Haugesund	0401	122
1114	Bjerkreim	0104	77
1119	Hå	0506	131
1120	Klepp	0110	-
1122	Gjesdal	0306, 0307	-
1124	Sola	0101	10
1129	Forsand	0102, 0103, 0104	159
1133	Hjelmeland	0101, 0102, 0103, 0104, 0106	491
1134	Suldal	0201, 0204, 0308, 0309, 0310	437
1141	Finnøy	0101, 0104, 0105, 0112, 0113, 0114, 0115, 0116, 0117, 0118	989
1144	Kvitsøy	0101, 0107	-
1149	Karmøy	0901	57